

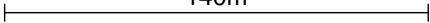
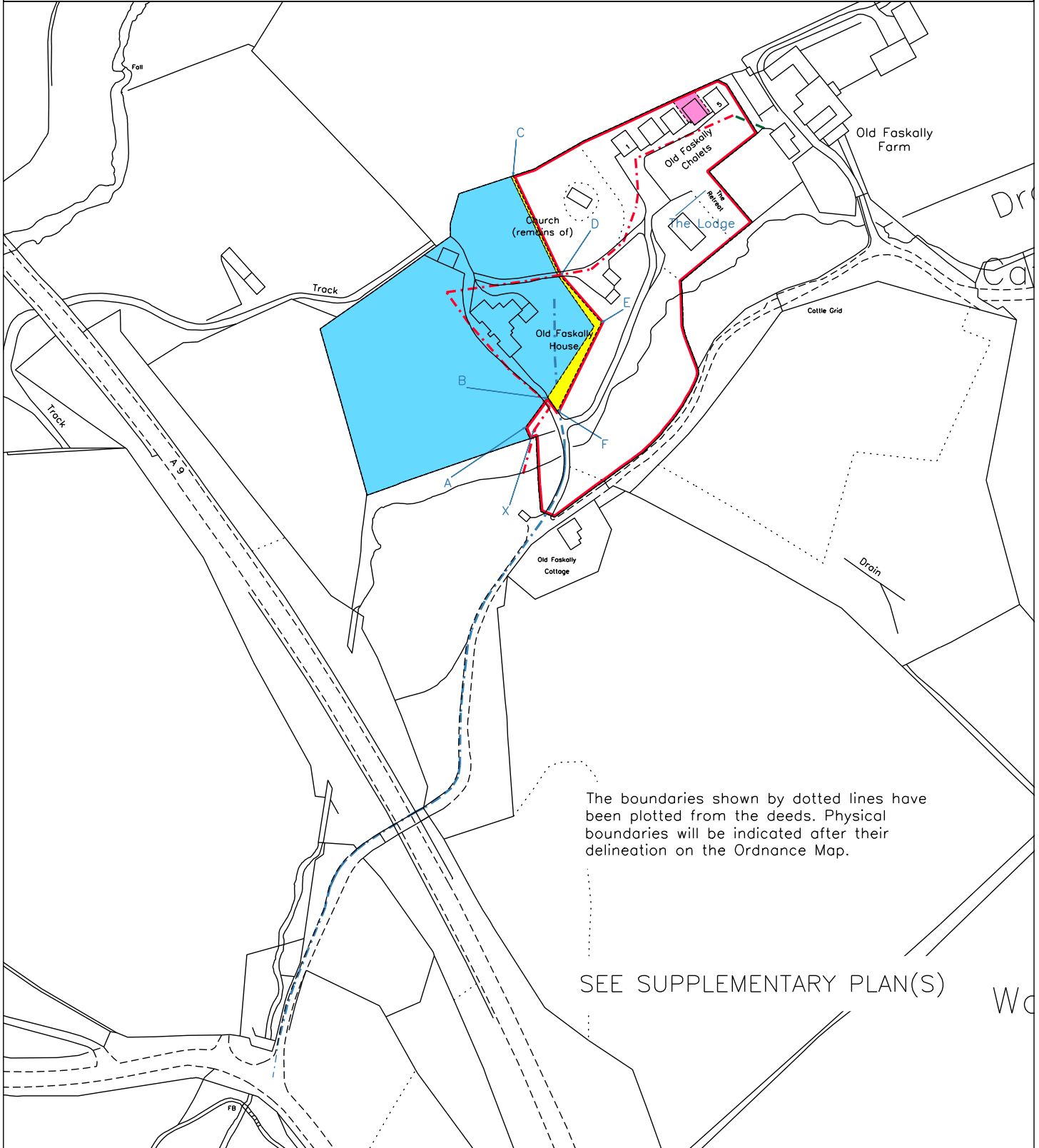


| | | |
|---|---|--|
|  LAND REGISTER OF SCOTLAND | Officer's ID / Date | TITLE NUMBER |
| | 2719 19/3/2013 | PTH37560 |
|  | ORDNANCE SURVEY NATIONAL GRID REFERENCE | 140m  |
| | NN9162 NN9163 NN96SW | Survey Scale 1/2500 |

CROWN COPYRIGHT © – This copy has been produced from the ROS Digital Mapping System on 03/04/2021 with the authority of Ordnance Survey under Section 47 of the Copyright, Designs and Patents Act 1988. Unless there is a relevant exception to copyright, the copy must not be copied without the prior permission of the copyright owner. OS Licence no 100041182.



The boundaries shown by dotted lines have been plotted from the deeds. Physical boundaries will be indicated after their delineation on the Ordnance Map.

SEE SUPPLEMENTARY PLAN(S)

