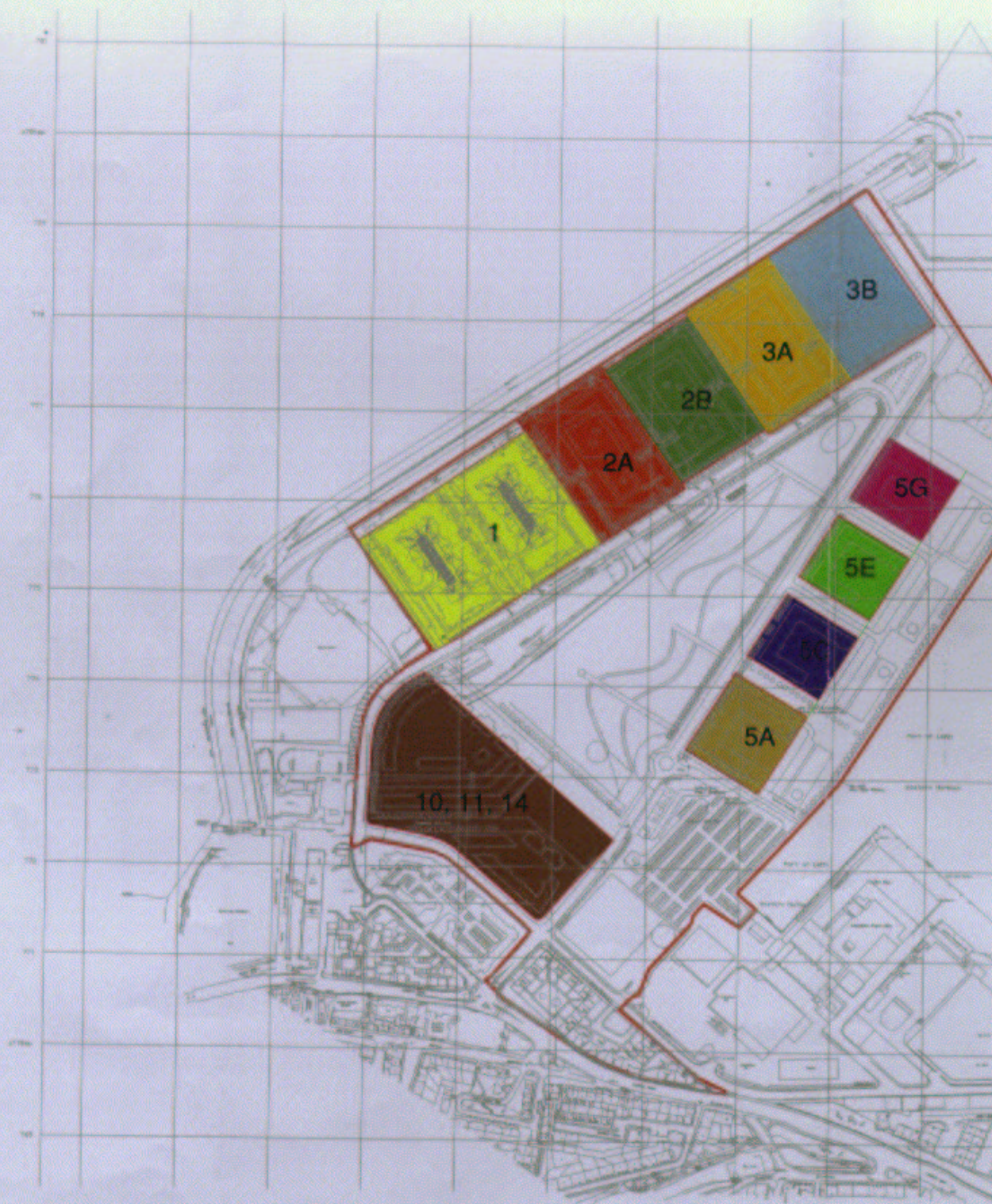


# Forth Ports Residential Plot Boundaries Western



16th December 2002



LAND REGISTER  
OF SCOTLAND

Officer's ID/Date

2908  
12/6/2017

Title

Number

MID169286

SUPPLEMENTARY PLAN 3  
TO THE TITLE PLAN

Cooper Cromar

3B

5G

5E

*Charles Hammond*

FORTH PORTS  
PLC

*Ann Edge*

FORTH PROPR  
DEVS LTD



FORTH PORTS PLC

Deed of Condition Plan 2



# Forth Ports Boundary Western Harbour



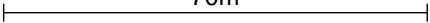


16th December 2002



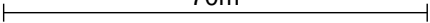






 LAND REGISTER OF SCOTLAND	Officer's ID / Date	Supplementary Plan to Title
	2908 13/6/2017	<b>MID169286-1</b>
	ORDNANCE SURVEY NATIONAL GRID REFERENCE	70m 
	NT2577NE NT2677NW	Survey Scale 1/1250
CROWN COPYRIGHT © – This copy has been produced from the ROS Digital Mapping System on 31/03/2021 with the authority of Ordnance Survey under Section 47 of the Copyright, Designs and Patents Act 1988. Unless there is a relevant exception to copyright, the copy must not be copied without the prior permission of the copyright owner. OS Licence no 100041182.		



 LAND REGISTER OF SCOTLAND	Officer's ID / Date	TITLE NUMBER
	2908 12/6/2017	<b>MID169286</b>
	ORDNANCE SURVEY NATIONAL GRID REFERENCE	70m 
NT2577NE NT2677NW		Survey Scale
		1/1250
CROWN COPYRIGHT © – This copy has been produced from the ROS Digital Mapping System on 31/03/2021 with the authority of Ordnance Survey under Section 47 of the Copyright, Designs and Patents Act 1988. Unless there is a relevant exception to copyright, the copy must not be copied without the prior permission of the copyright owner. OS Licence no 100041182.		

