



Officer's ID / Date

2719  
17/1/2012

TITLE NUMBER

**MID71657**



ORDNANCE SURVEY  
NATIONAL GRID REFERENCE

70m

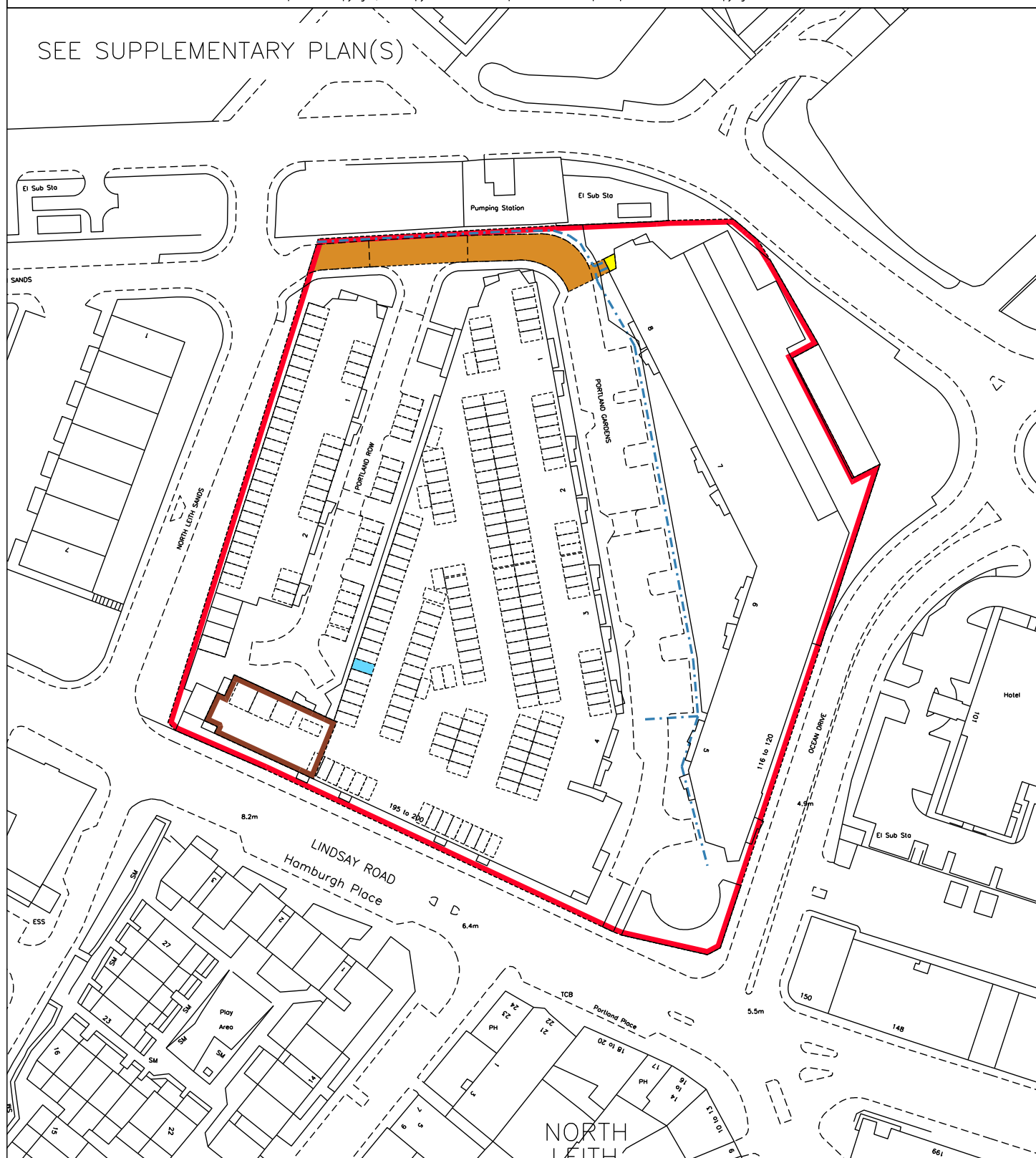
**NT2676NW NT2676NE NT2677SW NT2677SE**



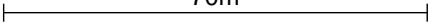
Survey Scale

1/1250

CROWN COPYRIGHT © - This copy has been produced from the ROS Digital Mapping System on 16/11/2020 with the authority of Ordnance Survey under Section 47 of the Copyright, Designs and Patents Act 1988. Unless there is a relevant exception to copyright, the copy must not be copied without the prior permission of the copyright owner. OS Licence no 100041182.

SEE SUPPLEMENTARY PLAN(S)



 LAND REGISTER OF SCOTLAND	Officer's ID / Date	Supplementary Plan to Title
	2690 26/8/2008	<b>MID71657-1</b>
	ORDNANCE SURVEY NATIONAL GRID REFERENCE	70m 
NT2676NW NT2676NE NT2677SW NT2677SE		Survey Scale 1/1250

CROWN COPYRIGHT © – This copy has been produced from the ROS Digital Mapping System on 16/11/2020 with the authority of Ordnance Survey under Section 47 of the Copyright, Designs and Patents Act 1988. Unless there is a relevant exception to copyright, the copy must not be copied without the prior permission of the copyright owner. OS Licence no 100041182.

