

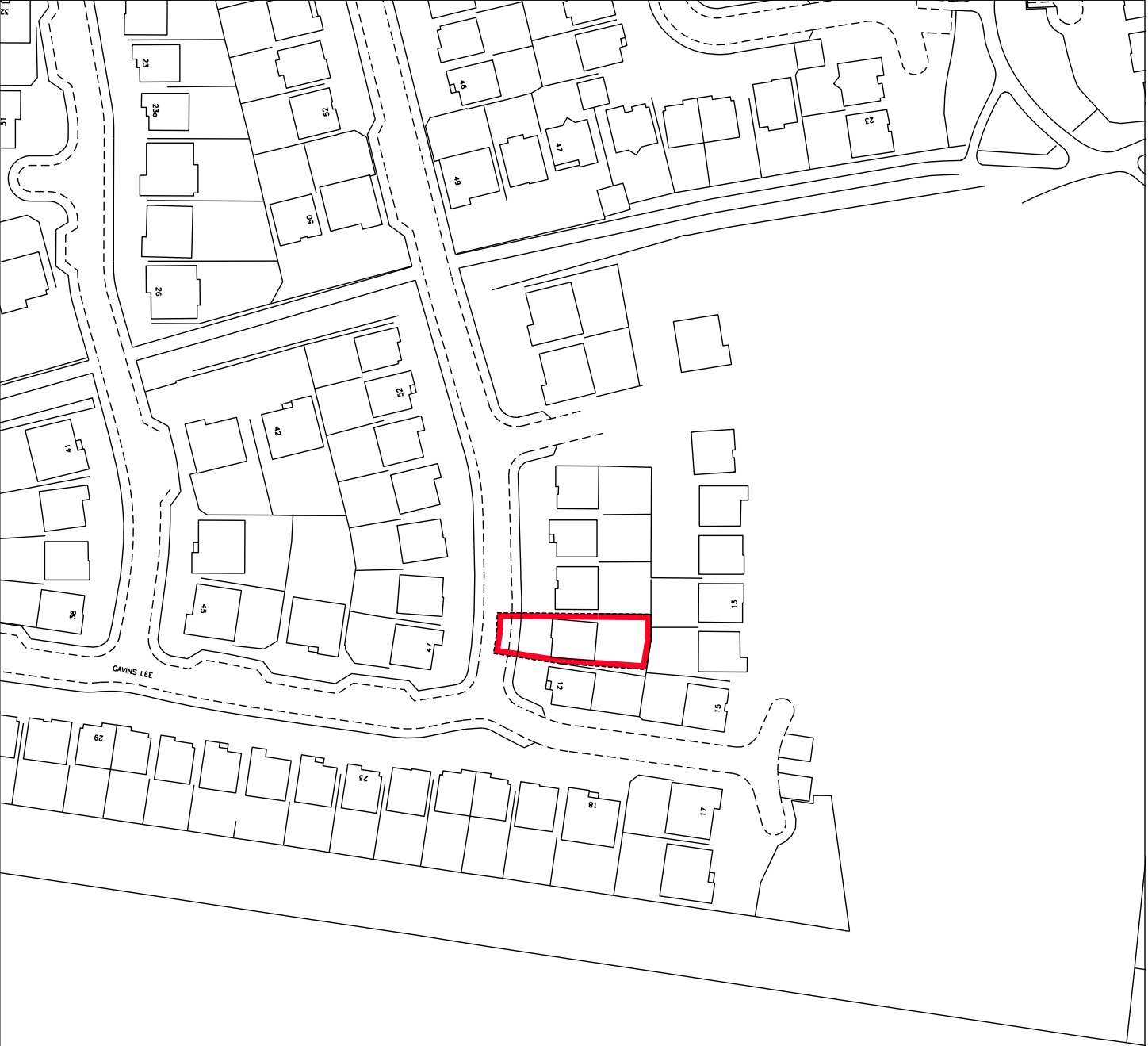
 LAND REGISTER OF SCOTLAND	Officer's ID / Date	TITLE NUMBER
	2923 11/2/2011	ELN16748
	ORDNANCE SURVEY NATIONAL GRID REFERENCE	70m 
NT4071NW		Survey Scale
		1/1250

CROWN COPYRIGHT © – This copy has been produced from the ROS Digital Mapping System on 22/03/2021 with the authority of Ordnance Survey under Section 47 of the Copyright, Designs and Patents Act 1988. Unless there is a relevant exception to copyright, the copy must not be copied without the prior permission of the copyright owner. OS Licence no 100041182.



SEE SUPPLEMENTARY PLAN(S)