



Recreation Gro

George Heriot's School Recreation Ground



LAND REGISTER
OF SCOTLAND

Officer's ID / Date

4836
4/4/2002

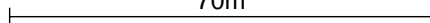
TITLE NUMBER

MID18984



ORDNANCE SURVEY
NATIONAL GRID REFERENCE

70m

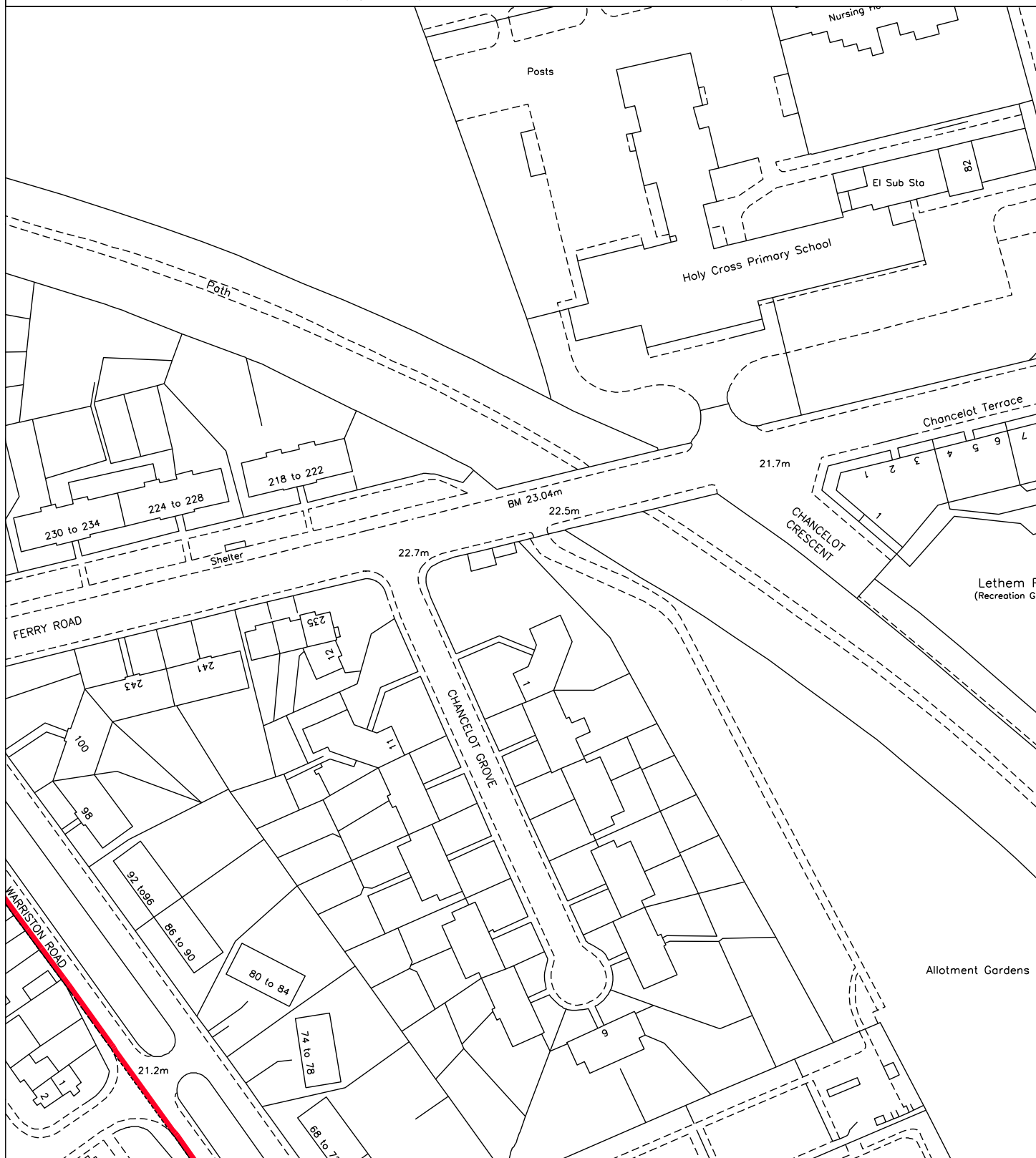


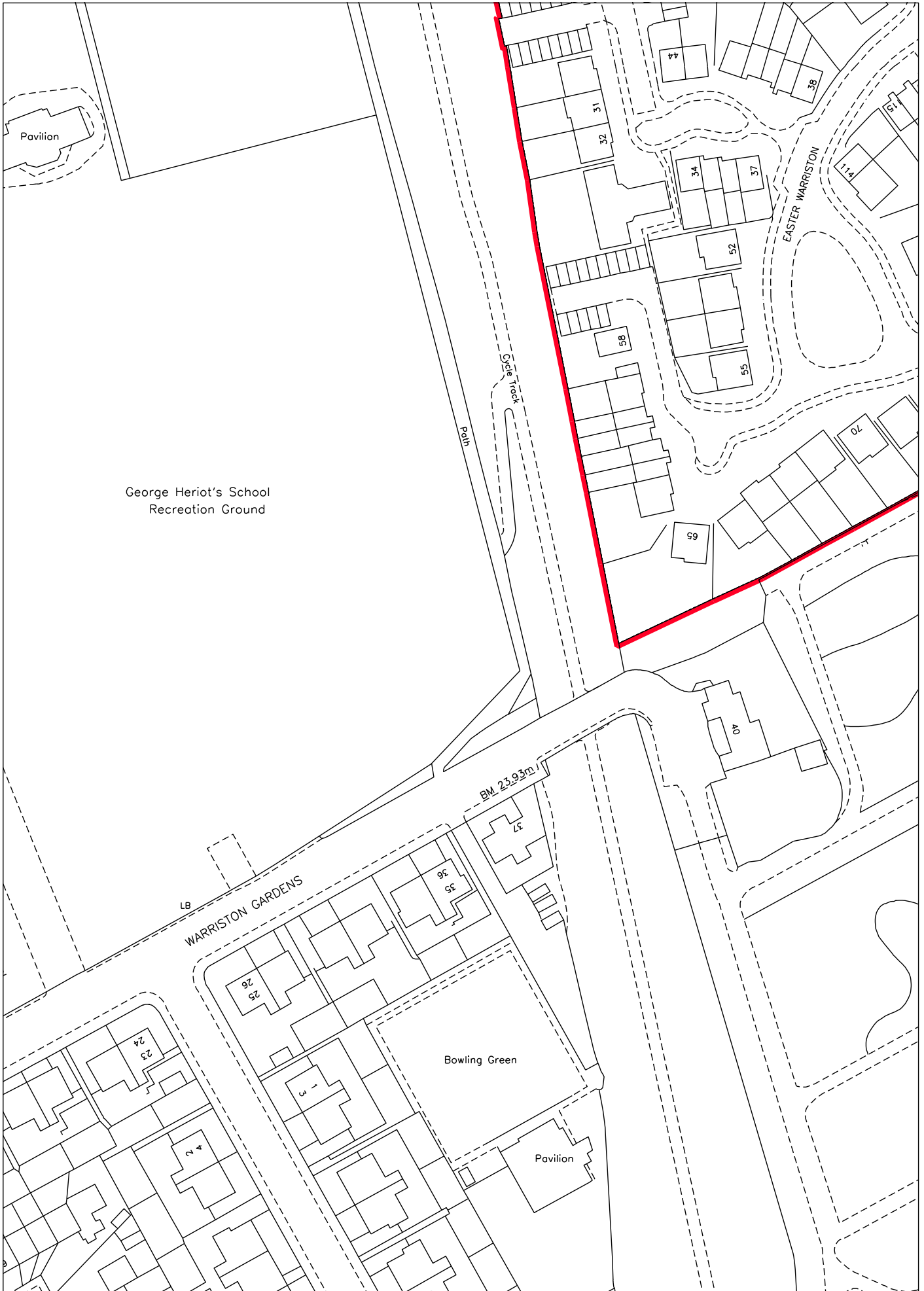
NT2575NW NT2576SW

Survey Scale

1/1250

CROWN COPYRIGHT © - This copy has been produced from the ROS Digital Mapping System on 16/02/2021 with the authority of Ordnance Survey under Section 47 of the Copyright, Designs and Patents Act 1988. Unless there is a relevant exception to copyright, the copy must not be copied without the prior permission of the copyright owner. OS Licence no 100041182.





George Heriot's School
Recreation Ground

WARRISTON GARDENS

Bowling Green

BM 23.93m

