
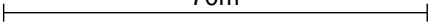


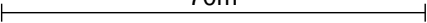
 LAND REGISTER OF SCOTLAND	Officer's ID / Date	TITLE NUMBER
	6921 18/4/2017	<b>MID162813</b>
	ORDNANCE SURVEY NATIONAL GRID REFERENCE	70m 
	NT2072NW	Survey Scale 1/1250

CROWN COPYRIGHT © – This copy has been produced from the ROS Digital Mapping System on 19/04/2017 with the authority of Ordnance Survey under Section 47 of the Copyright, Designs and Patents Act 1988. Unless there is a relevant exception to copyright, the copy must not be copied without the prior permission of the copyright owner. OS Licence no 100041182.



 LAND REGISTER OF SCOTLAND	Officer's ID / Date	Supplementary Plan to Title
	6921 18/4/2017	<b>MID162813-1</b>
	ORDNANCE SURVEY NATIONAL GRID REFERENCE	70m 
NT2072NW		Survey Scale
		1/1250

CROWN COPYRIGHT © – This copy has been produced from the ROS Digital Mapping System on 19/04/2017 with the authority of Ordnance Survey under Section 47 of the Copyright, Designs and Patents Act 1988. Unless there is a relevant exception to copyright, the copy must not be copied without the prior permission of the copyright owner. OS Licence no 100041182.

