
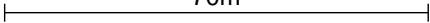
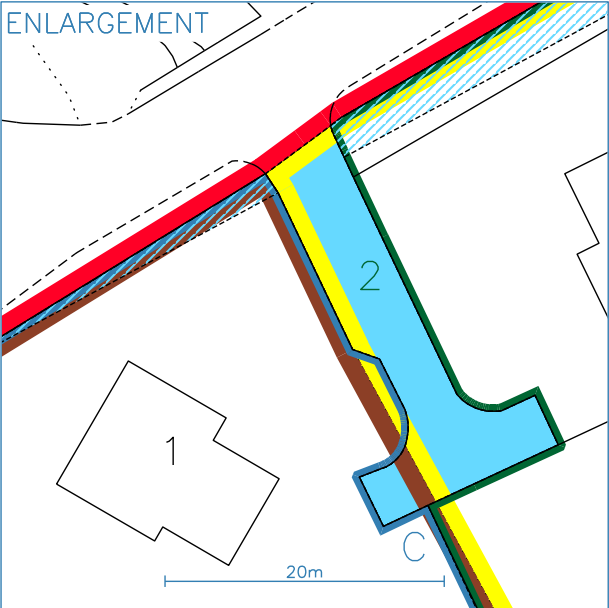
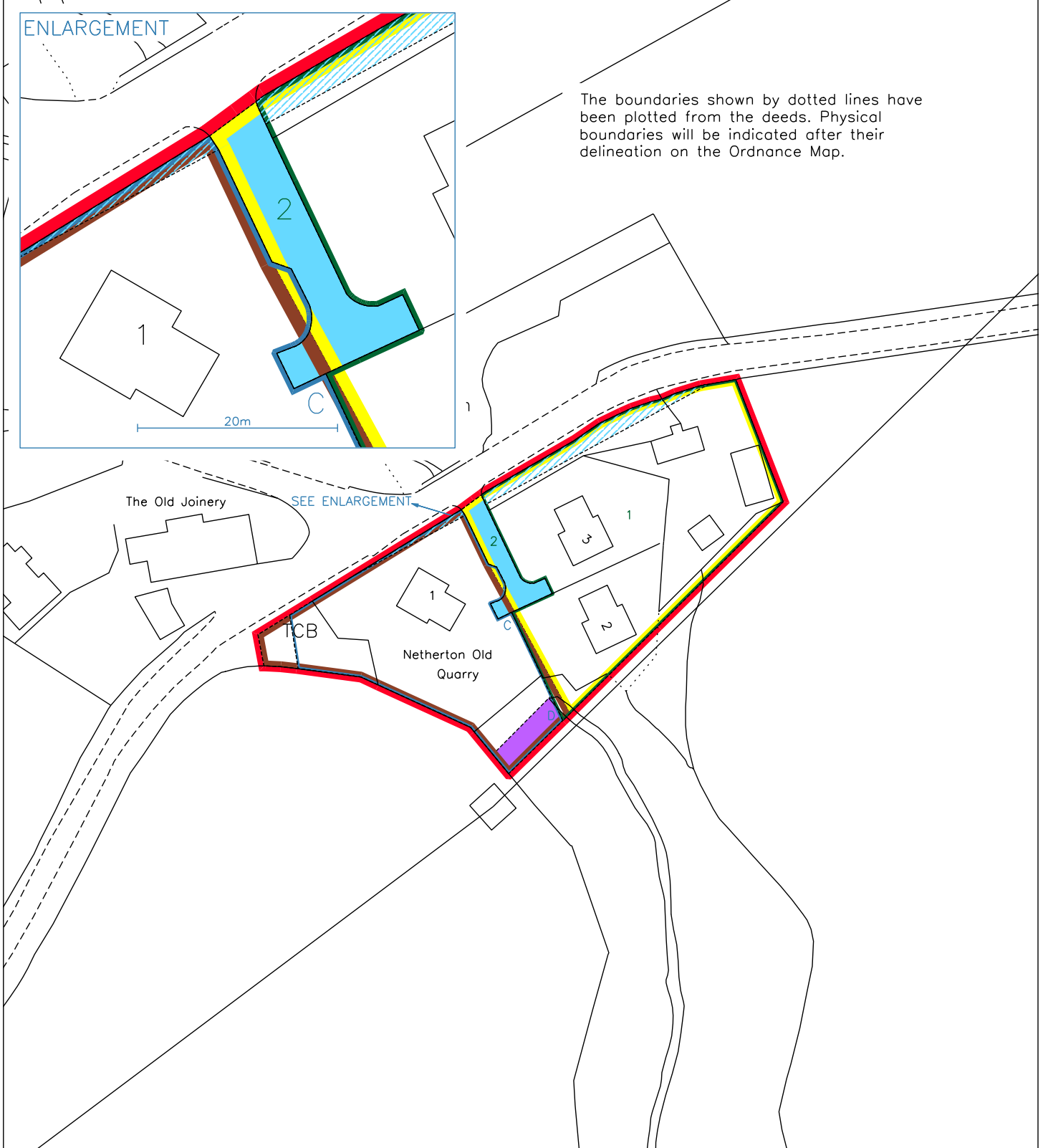
 LAND REGISTER OF SCOTLAND	Officer's ID / Date	TITLE NUMBER
	6913 8/8/2019	ANG38641
	ORDNANCE SURVEY NATIONAL GRID REFERENCE	70m 
	NO5457	Survey Scale 1/2500

CROWN COPYRIGHT © – This copy has been produced from the ROS Digital Mapping System on 28/10/2021 with the authority of Ordnance Survey under Section 47 of the Copyright, Designs and Patents Act 1988. Unless there is a relevant exception to copyright, the copy must not be copied without the prior permission of the copyright owner. OS Licence no 100041182.



The boundaries shown by dotted lines have been plotted from the deeds. Physical boundaries will be indicated after their delineation on the Ordnance Map.