



LAND REGISTER  
OF SCOTLAND

Officer's ID / Date

5220  
27/6/2019

TITLE NUMBER

**PTH52887**



ORDNANCE SURVEY  
NATIONAL GRID REFERENCE

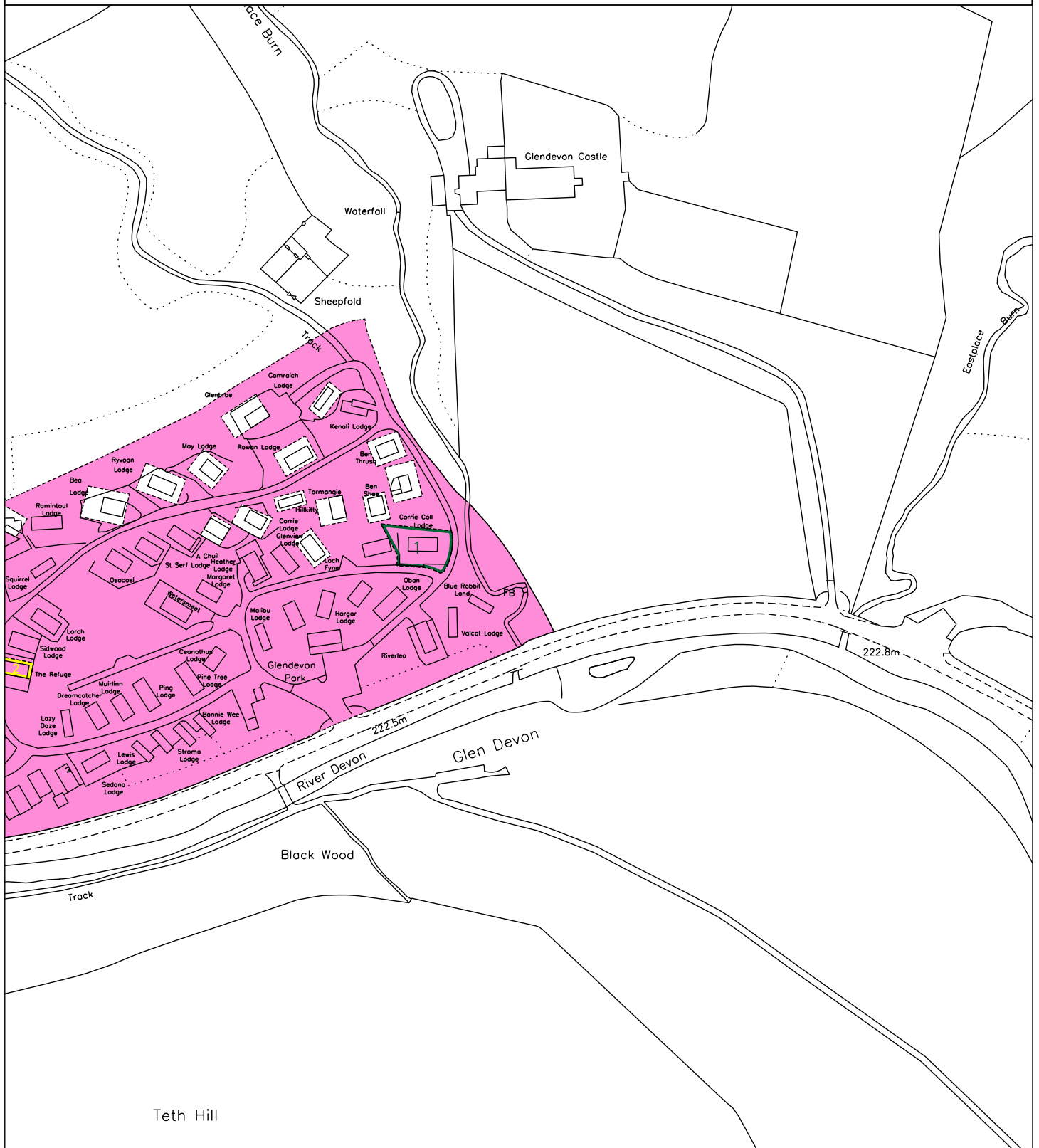
140m



NN9605 NN9705 NN90NE

Survey Scale

1/2500

CROWN COPYRIGHT © – This copy has been produced from the ROS Digital Mapping System on 28/06/2019 with the authority of Ordnance Survey under Section 47 of the Copyright, Designs and Patents Act 1988. Unless there is a relevant exception to copyright, the copy must not be copied without the prior permission of the copyright owner. OS Licence no 100041182.



 <b>LAND REGISTER OF SCOTLAND</b>	Officer's ID / Date	TITLE NUMBER
	5220 27/6/2019	<b>PTH52887</b>
	ORDNANCE SURVEY NATIONAL GRID REFERENCE	140m
	NN9604 NN9804 NN9605 NN9705	Survey Scale 1/2500
<small>CROWN COPYRIGHT © - This copy has been produced from the ROS Digital Mapping System on 28/06/2019 with the authority of Ordnance Survey under Section 47 of the Copyright, Designs and Patents Act 1988. Unless there is a relevant exception to copyright, the copy must not be copied without the prior permission of the copyright owner. OS Licence no 100041182.</small>		

