

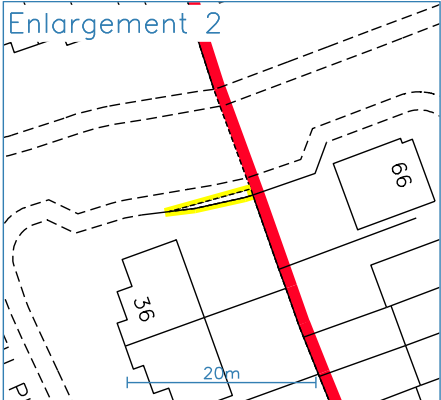
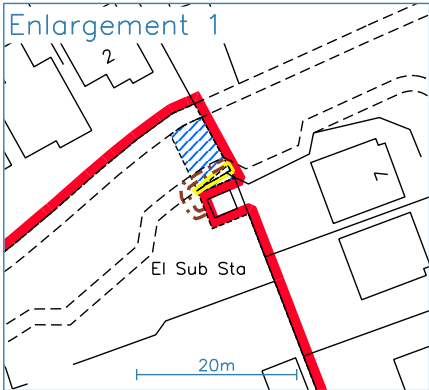
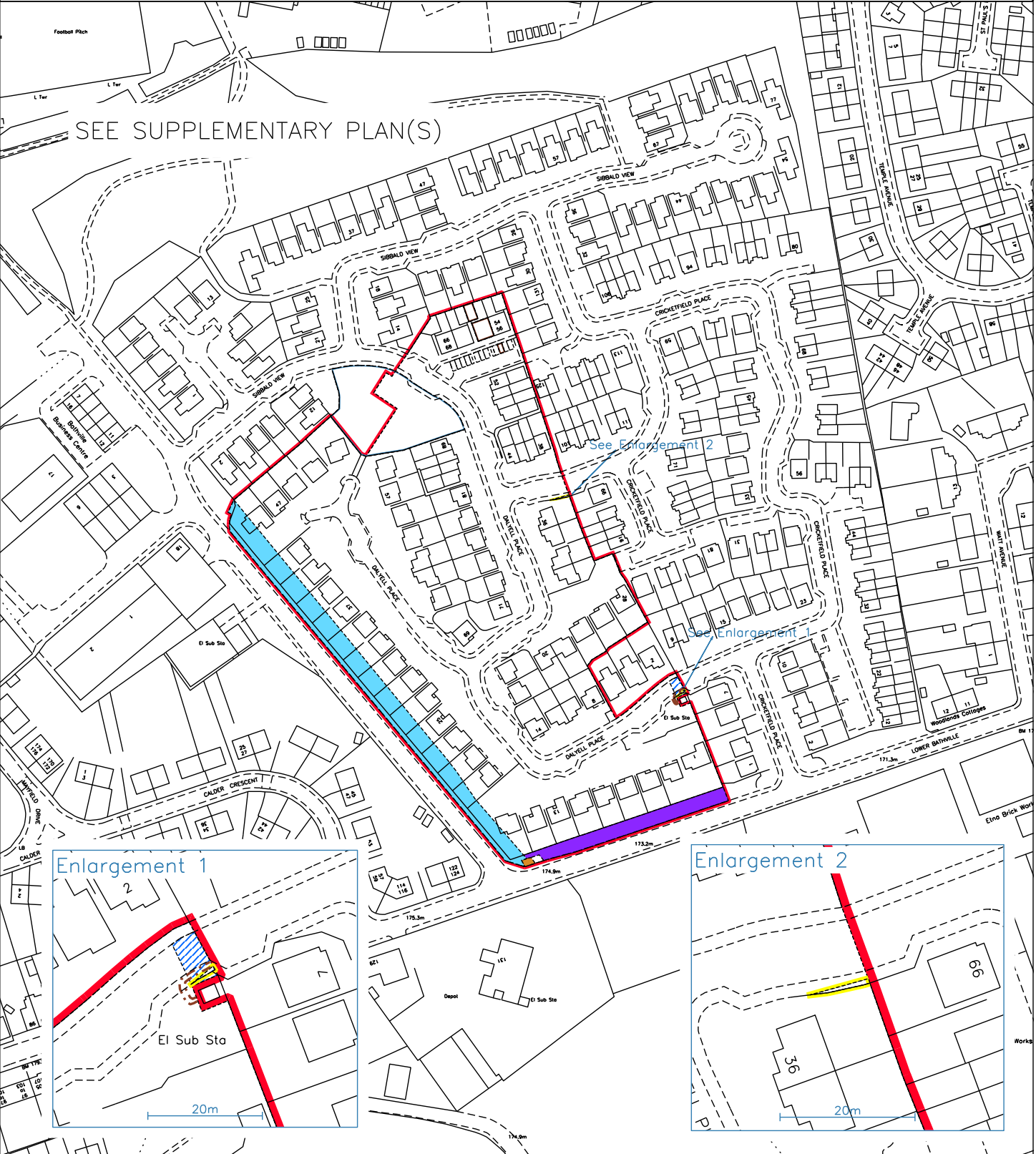


<div></div> <div>LAND REGISTER OF SCOTLAND</div>		Officer's ID / Date	TITLE NUMBER
		4580 16/5/2008	<b>WLN39149</b>
<div></div>	ORDNANCE SURVEY NATIONAL GRID REFERENCE		<div><div></div>140m<div></div></div>
NS9367NE NS9467NW NS9368SE NS9468SW			Survey Scale
			1/1250

CROWN COPYRIGHT © – This copy has been produced from the ROS Digital Mapping System on 01/08/2008 and was made with the authority of Ordnance Survey pursuant to Section 47 of the Copyright, Designs and Patents Act 1988. Unless that act provides a relevant exception to copyright, the copy must not be copied without the prior permission of the copyright owner.







LAND REGISTER OF SCOTLAND	Officer's ID/Date	Title      Number
	4580 16/5/2008	WLN39149





 LAND REGISTER OF SCOTLAND	Officer's ID / Date	Supplementary Plan to Title
	4580 16/5/2008	<b>WLN39149-1</b>
	ORDNANCE SURVEY NATIONAL GRID REFERENCE	140m
	NS9367NE NS9467NW NS9368SE NS9468SW	Survey Scale 1/1250

CROWN COPYRIGHT © – This copy has been produced from the ROS Digital Mapping System on 01/08/2008 and was made with the authority of Ordnance Survey pursuant to Section 47 of the Copyright, Designs and Patents Act 1988. Unless that act provides a relevant exception to copyright, the copy must not be copied without the prior permission of the copyright owner.

