

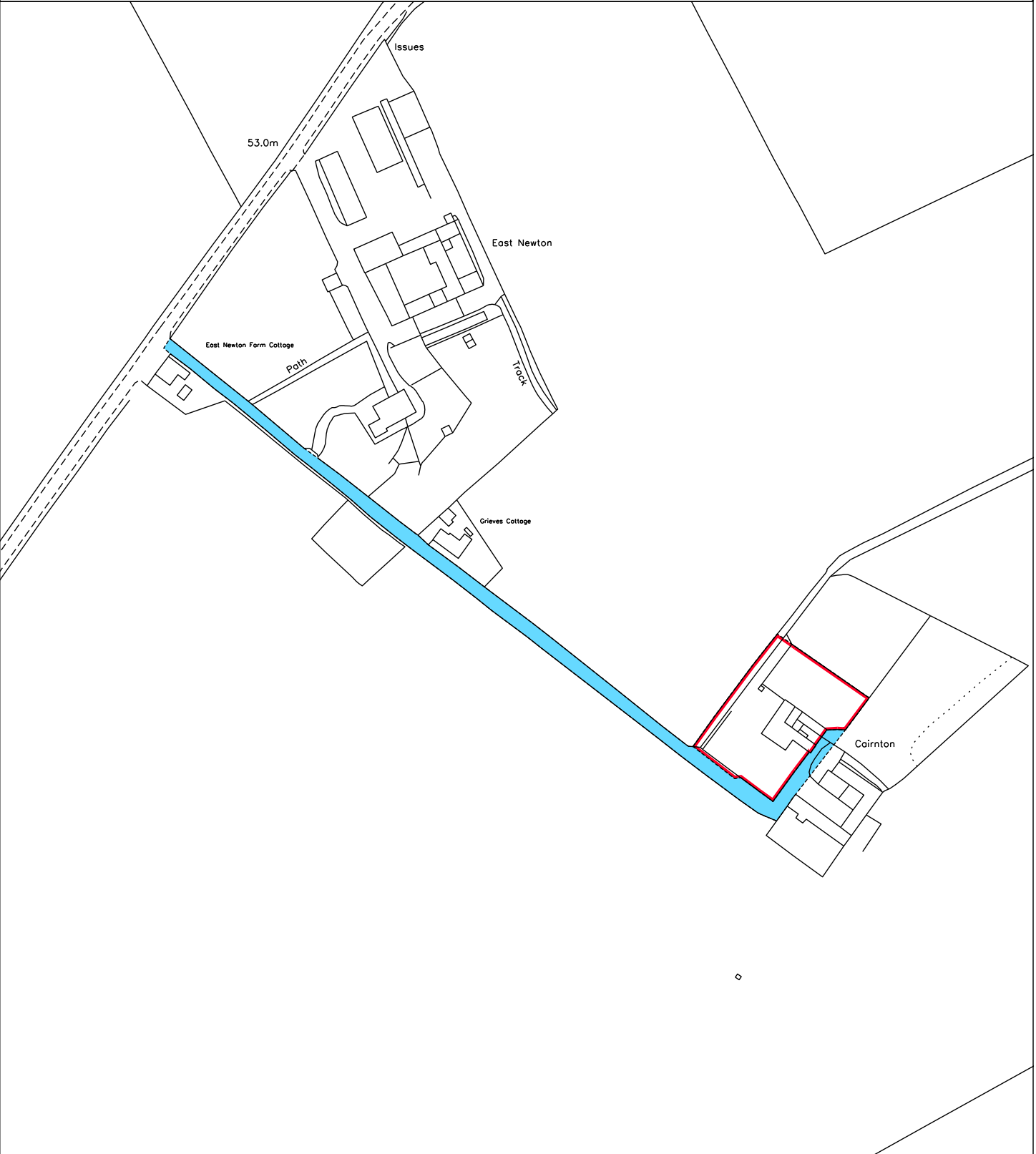


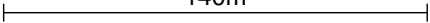
 LAND REGISTER OF SCOTLAND	Officer's ID / Date	TITLE NUMBER
	3135 5/1/2017	ANG60948
	ORDNANCE SURVEY NATIONAL GRID REFERENCE	140m 
NO6646 NO6746 NO6647 NO6747		Survey Scale
		1/2500

CROWN COPYRIGHT © – This copy has been produced from the ROS Digital Mapping System on 06/01/2017 with the authority of Ordnance Survey under Section 47 of the Copyright, Designs and Patents Act 1988. Unless there is a relevant exception to copyright, the copy must not be copied without the prior permission of the copyright owner. OS Licence no 100041182.



 LAND REGISTER OF SCOTLAND	Officer's ID / Date	TITLE NUMBER
	3135 5/1/2017	ANG60949
	ORDNANCE SURVEY NATIONAL GRID REFERENCE	140m 
NO6646 NO6746 NO6647 NO6747		Survey Scale
		1/2500

CROWN COPYRIGHT © – This copy has been produced from the ROS Digital Mapping System on 06/01/2017 with the authority of Ordnance Survey under Section 47 of the Copyright, Designs and Patents Act 1988. Unless there is a relevant exception to copyright, the copy must not be copied without the prior permission of the copyright owner. OS Licence no 100041182.

