

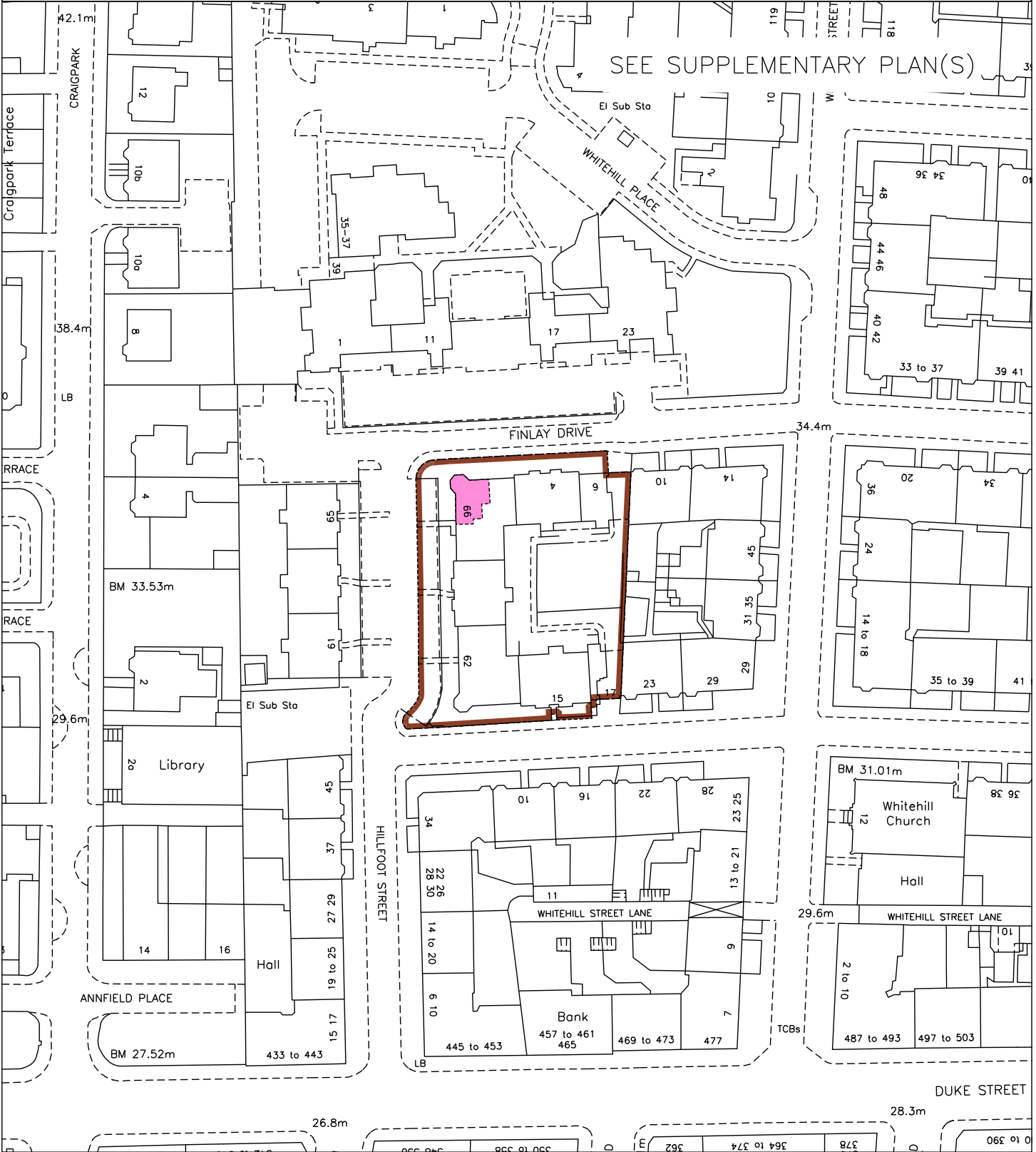


|   |                     |                        |
|---|---------------------|------------------------|
| <br><b>LAND REGISTER OF SCOTLAND</b>               | Officer's ID / Date | TITLE NUMBER           |
|   | 2565<br>30/5/2007   | <b>GLA187418</b>       |
| <br><b>ORDNANCE SURVEY NATIONAL GRID REFERENCE</b> | 70m                 |                        |
|   | <b>NS6165SW</b>     | Survey Scale<br>1/1250 |

CROWN COPYRIGHT © – This copy has been produced from the ROS Digital Mapping System on 18/09/2012 with the authority of Ordnance Survey under Section 47 of the Copyright, Designs and Patents Act 1988. Unless there is a relevant exception to copyright, the copy must not be copied without the prior permission of the copyright owner. OS Licence no 100041182.





LAND REGISTER  
OF SCOTLAND

Officer's ID / Date

4580  
2/6/2010

Supplementary Plan to Title

**GLA187418-1**



ORDNANCE SURVEY  
NATIONAL GRID REFERENCE

70m

NS6065SE NS6165SW

Survey Scale

1/1250

CROWN COPYRIGHT © – This copy has been produced from the ROS Digital Mapping System on 18/09/2012 with the authority of Ordnance Survey under Section 47 of the Copyright, Designs and Patents Act 1988. Unless there is a relevant exception to copyright, the copy must not be copied without the prior permission of the copyright owner. OS Licence no 100041182.

