



LAND REGISTER
OF SCOTLAND

Officer's ID / Date

5995
11/5/2015

TITLE NUMBER

MID150471



ORDNANCE SURVEY
NATIONAL GRID REFERENCE

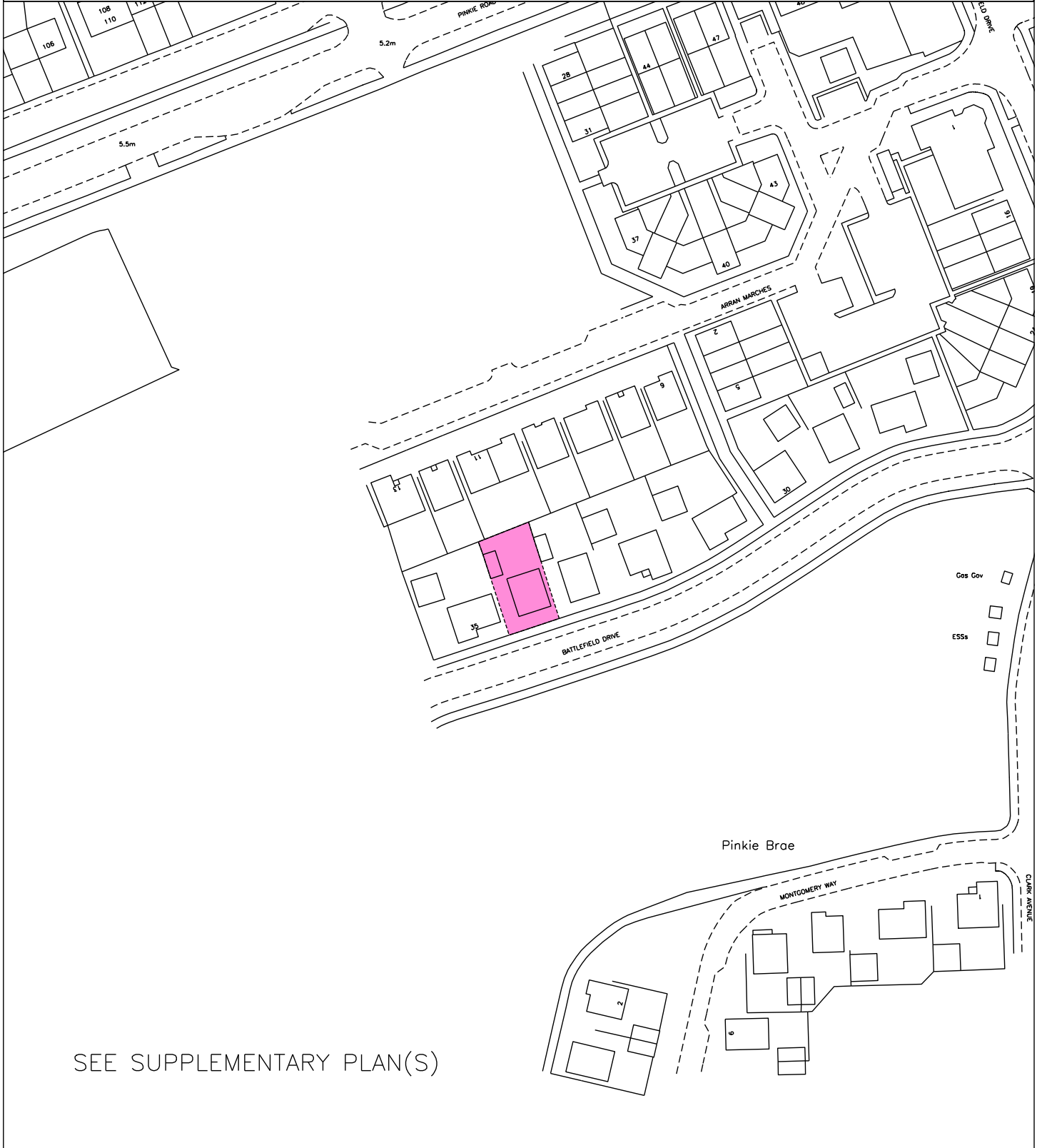
70m

NT3572SE NT3572NE

Survey Scale

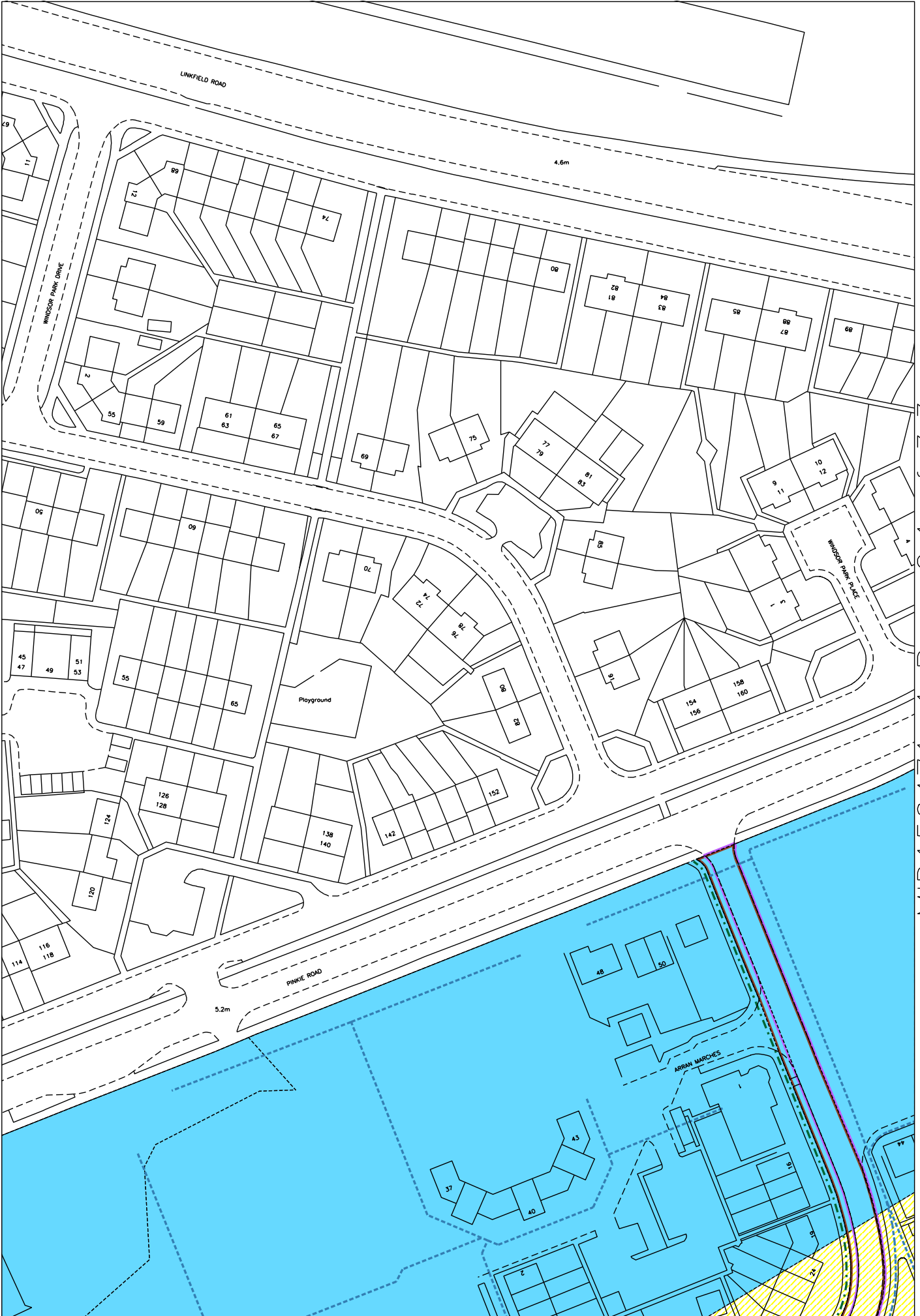
1/1250

CROWN COPYRIGHT © – This copy has been produced from the ROS Digital Mapping System on 12/05/2015 with the authority of Ordnance Survey under Section 47 of the Copyright, Designs and Patents Act 1988. Unless there is a relevant exception to copyright, the copy must not be copied without the prior permission of the copyright owner. OS Licence no 100041182.



SEE SUPPLEMENTARY PLAN(S)







LAND REGISTER
OF SCOTLAND

Officer's ID / Date

3919
15/9/2014

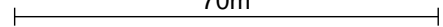
Supplementary Plan to Title

MID150471-1



ORDNANCE SURVEY
NATIONAL GRID REFERENCE

70m

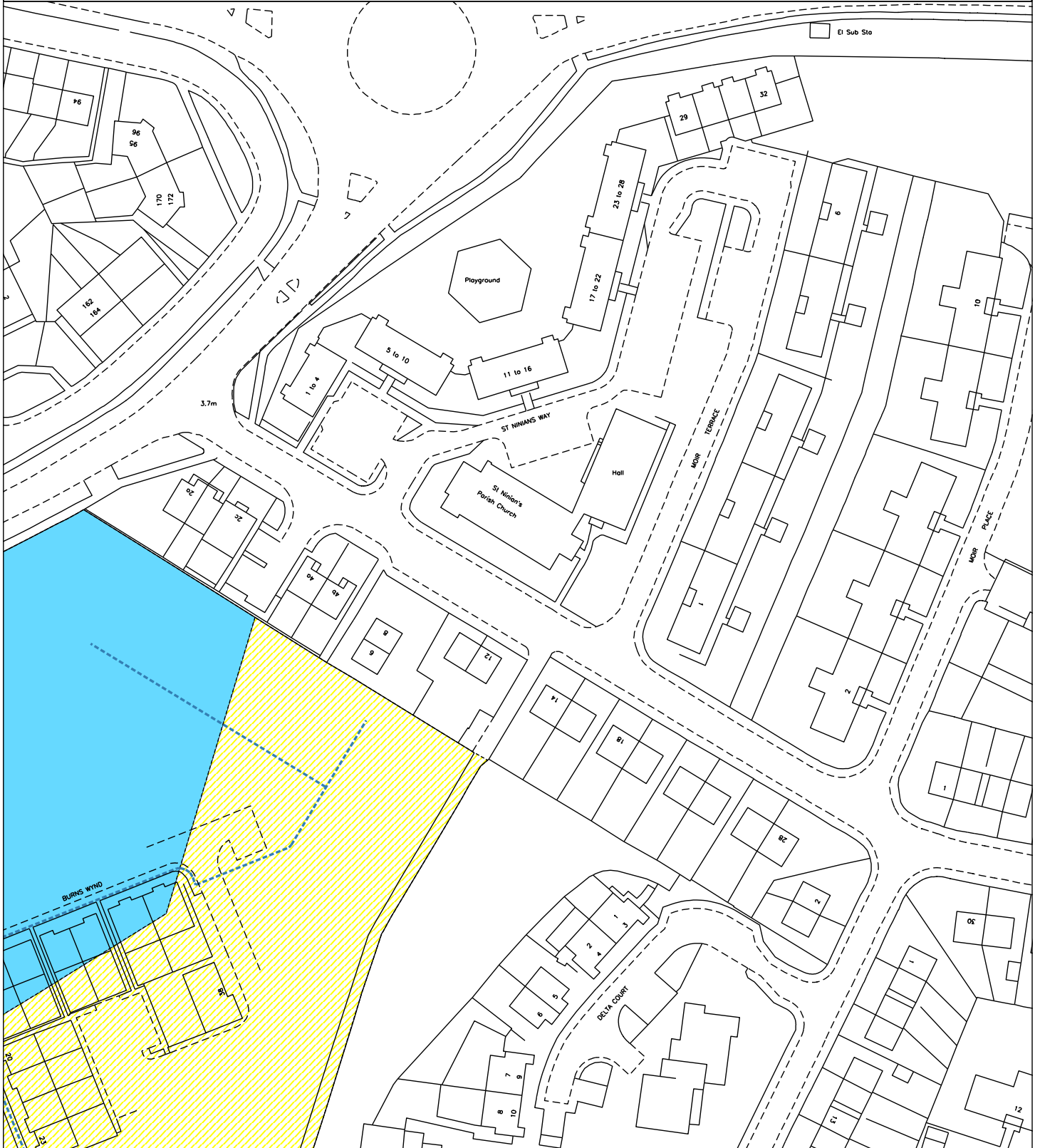


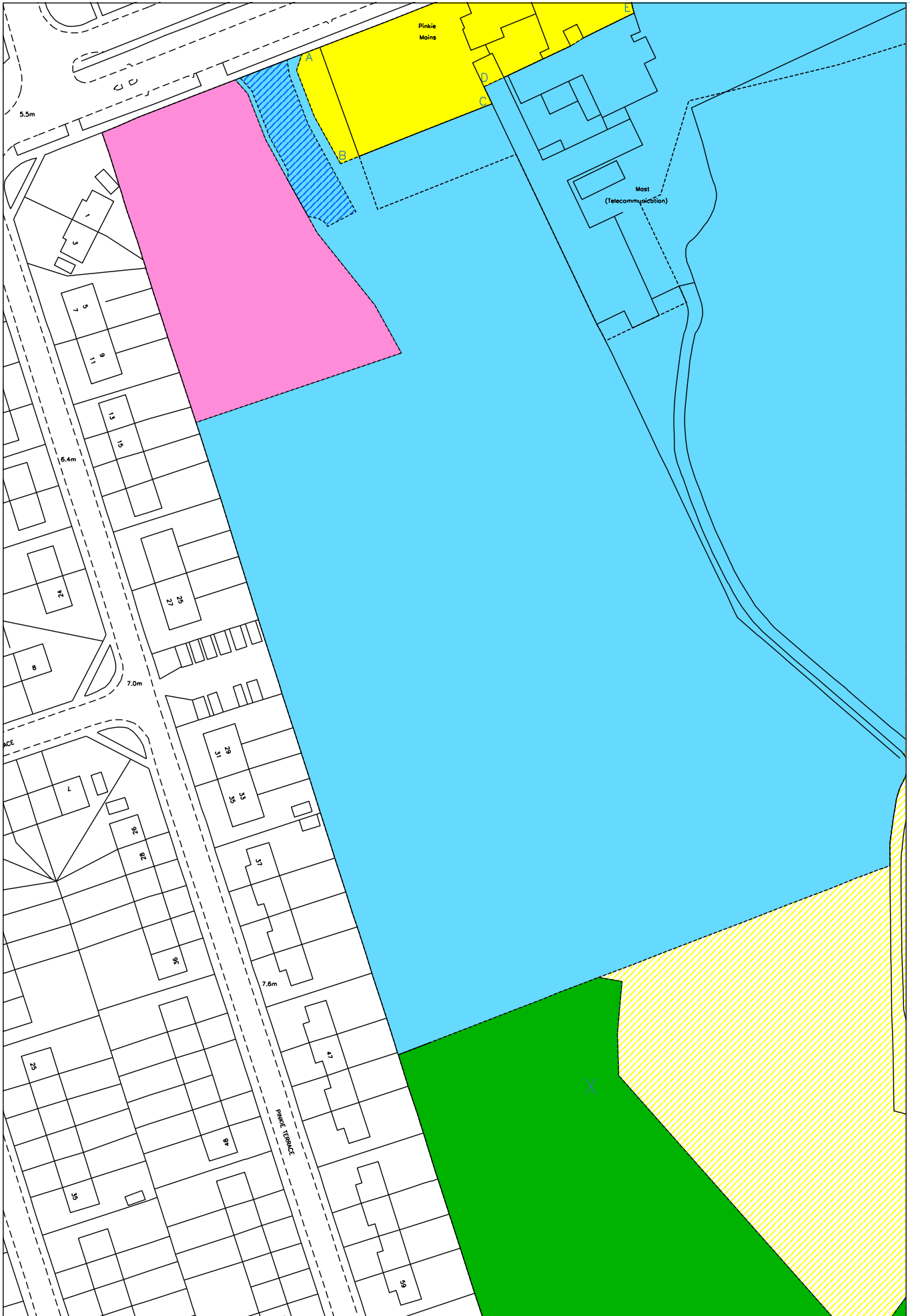
NT3671NW NT3572SW NT3572SE NT3672SW

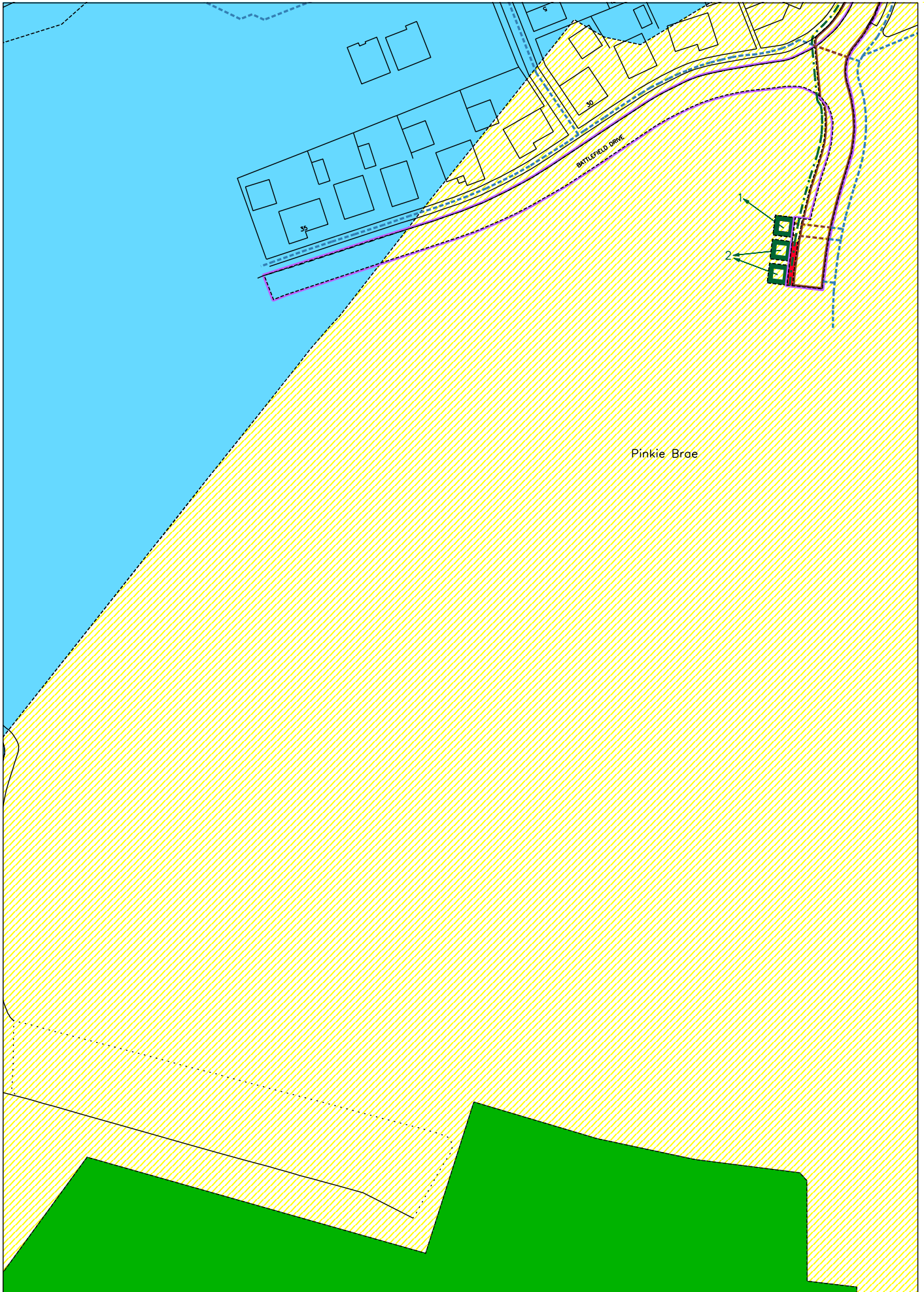
Survey Scale

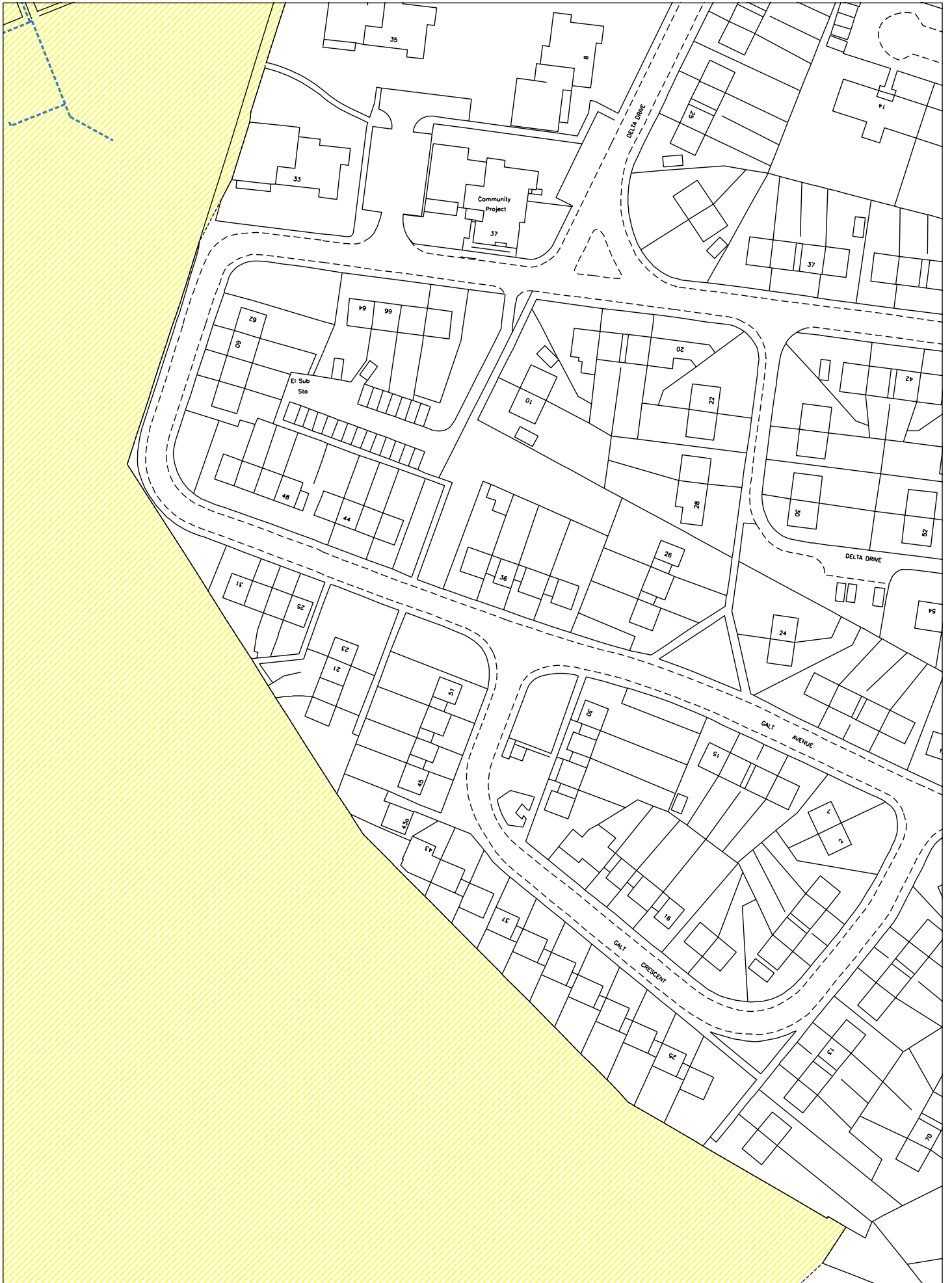
1/1250

CROWN COPYRIGHT © - This copy has been produced from the ROS Digital Mapping System on 12/05/2015 with the authority of Ordnance Survey under Section 47 of the Copyright, Designs and Patents Act 1988. Unless there is a relevant exception to copyright, the copy must not be copied without the prior permission of the copyright owner. OS Licence no 100041182.






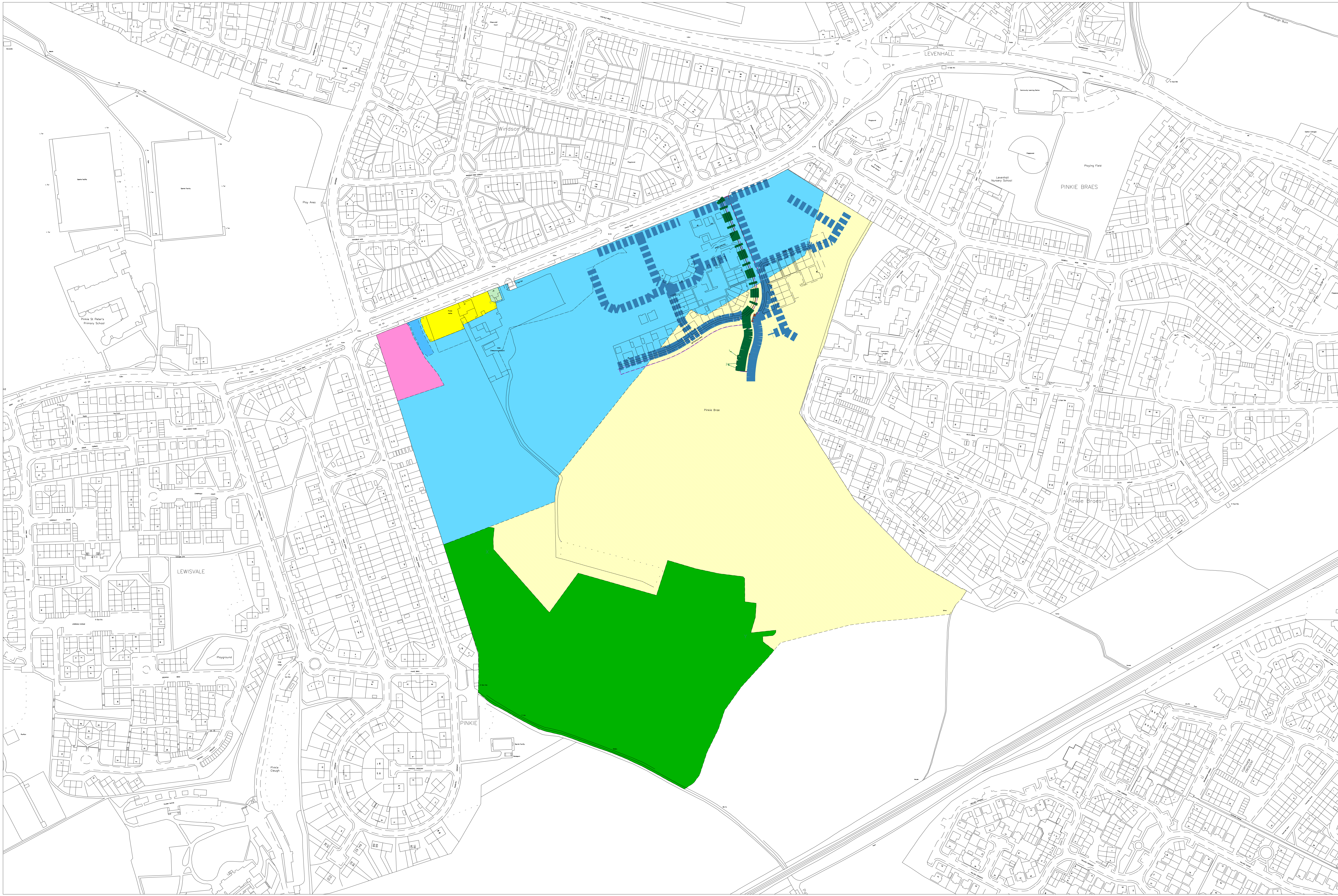












LAND REGISTER OF SCOTLAND	Officer's ID/Date	Title Number
	5995 11/5/2015	MID150471

DEVELOPING DEDD OF CONDITIONS



NOTES	
Planning consent (boundary)	---
Development area to be established by Subordinate Plans	---
Development area to be established by Subordinate Plans	---

NOTE: This copy is a reduction of the original plan.

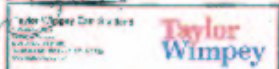
SUPPLEMENTARY PLAN 4
TO THE TITLE PLAN

AGGREGATION ITEM SCHEDULE			
Item No.	Description	Area	Value
1
2
3
4
5
6
7
8
9
10
11
12
13
14
15
16
17
18
19
20
21
22
23
24
25
26
27
28
29
30
31
32
33
34
35
36
37
38
39
40
41
42
43
44
45
46
47
48
49
50
51
52
53
54
55
56
57
58
59
60
61
62
63
64
65
66
67
68
69
70
71
72
73
74
75
76
77
78
79
80
81
82
83
84
85
86
87
88
89
90
91
92
93
94
95
96
97
98
99
100

Andrew Steer

RM Site Plan

S.H.S.



Pinkie Mairs,
Musselburgh

Public Open Space Plan

MAY BE SUBJECT TO CHANGE

105 / 01 -

THIS IS THE PLAN REFERRED TO IN THE FORM

Scale: 1:1000
North Arrow
Easting: 100000
Northing: 100000



SUBJECT TO SEPARATE APPLICATION

PROPOSED DEVELOPMENT LAYOUT ONLY

PROPOSED DEVELOPMENT LAYOUT ON

LAND REGISTER OF SCOTLAND	Officer's ID/Date	Title	Number
	5995 11/5/2015	MID150471	

SUPPLEMENTARY PLAN 5
TO THE TITLE PLAN

