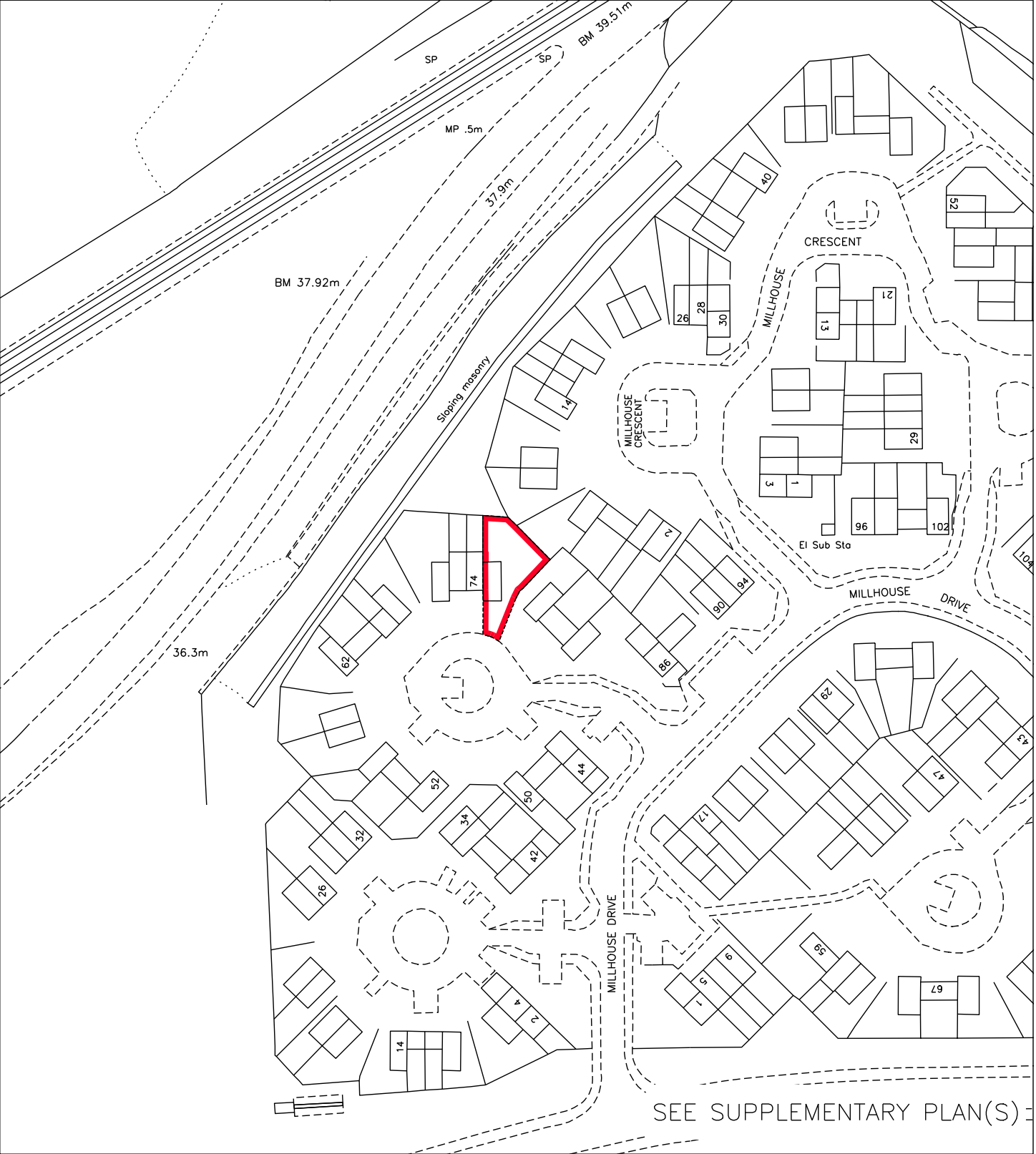
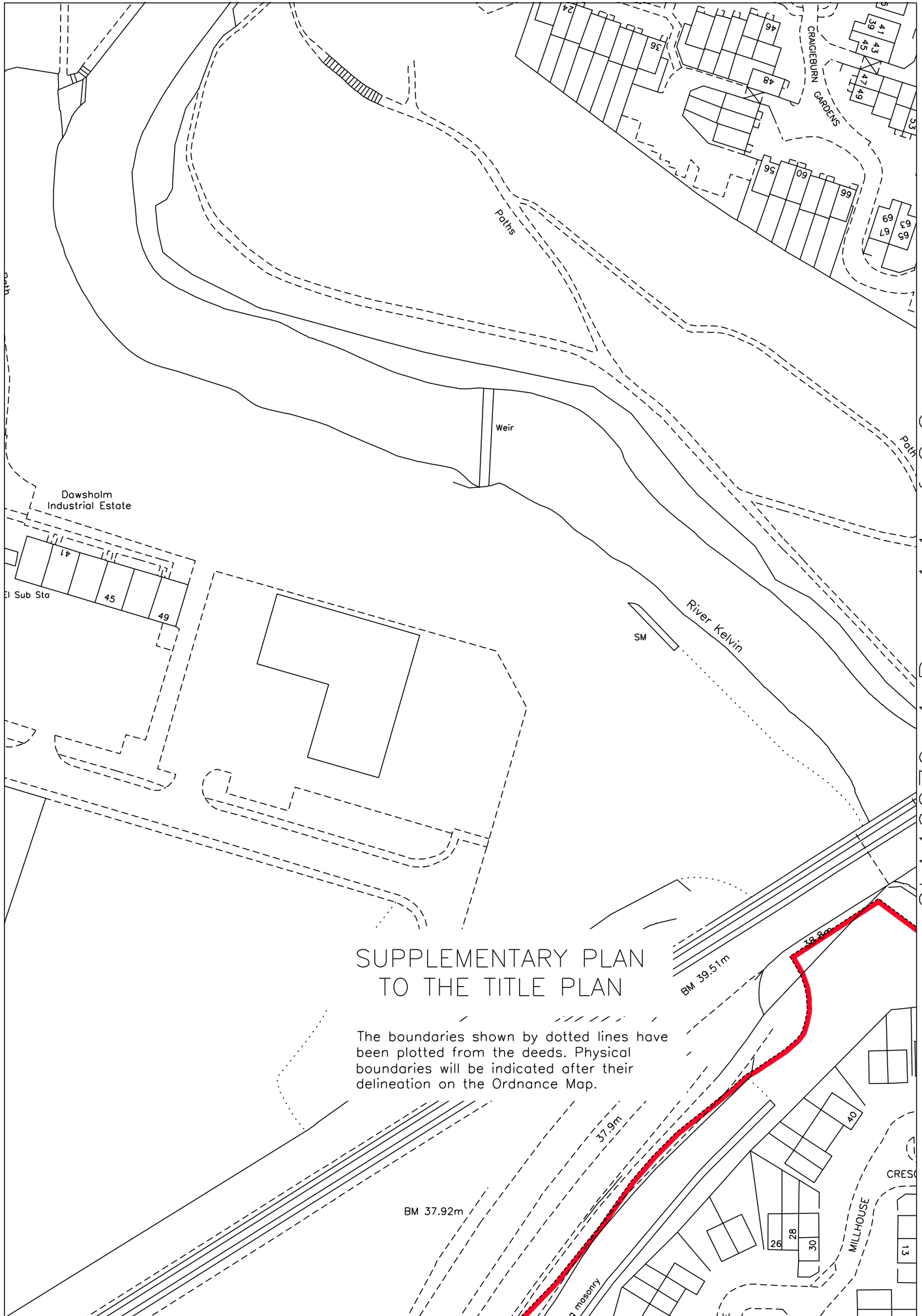


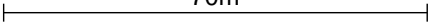


<div>LAND REGISTER OF SCOTLAND</div>	Officer's ID / Date	TITLE NUMBER
	30228 14/1/1997	<b>GLA46279</b>
<div>ORDNANCE SURVEY NATIONAL GRID REFERENCE</div>	<div>70m</div>	
	<div>Survey Scale</div> <div>1/1250</div>	

CROWN COPYRIGHT © – This copy has been produced from the ROS Digital Mapping System on 09/05/2008 and was made with the authority of Ordnance Survey pursuant to Section 47 of the Copyright, Designs and Patents Act 1988. Unless that act provides a relevant exception to copyright, the copy must not be copied without the prior permission of the copyright owner.





 LAND REGISTER OF SCOTLAND	Officer's ID / Date	Supplementary Plan to Title
	30228 16/1/1997	<b>GLA46279-1</b>
	ORDNANCE SURVEY NATIONAL GRID REFERENCE	70m 
NS5568NE NS5668NW NS5569SE NS5669SW		Survey Scale 1/1250

CROWN COPYRIGHT © – This copy has been produced from the ROS Digital Mapping System on 09/05/2008 and was made with the authority of Ordnance Survey pursuant to Section 47 of the Copyright, Designs and Patents Act 1988. Unless that act provides a relevant exception to copyright, the copy must not be copied without the prior permission of the copyright owner.

