



LAND REGISTER
OF SCOTLAND

Officer's ID / Date

6707
27/5/2016

TITLE NUMBER

MID148498



ORDNANCE SURVEY
NATIONAL GRID REFERENCE

140m

NT1370 NT1470 NT1371 NT1471

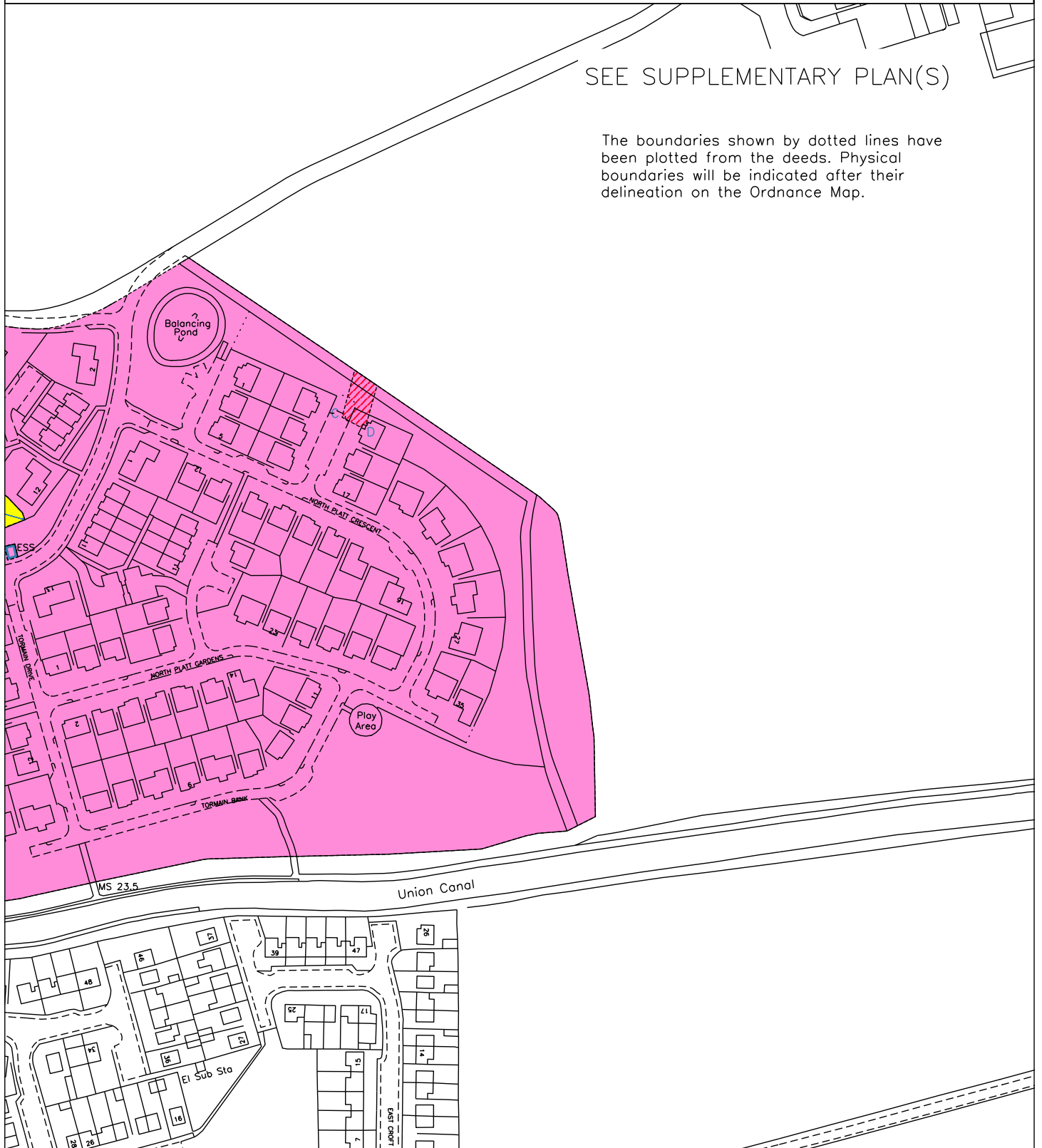
Survey Scale



1/2500

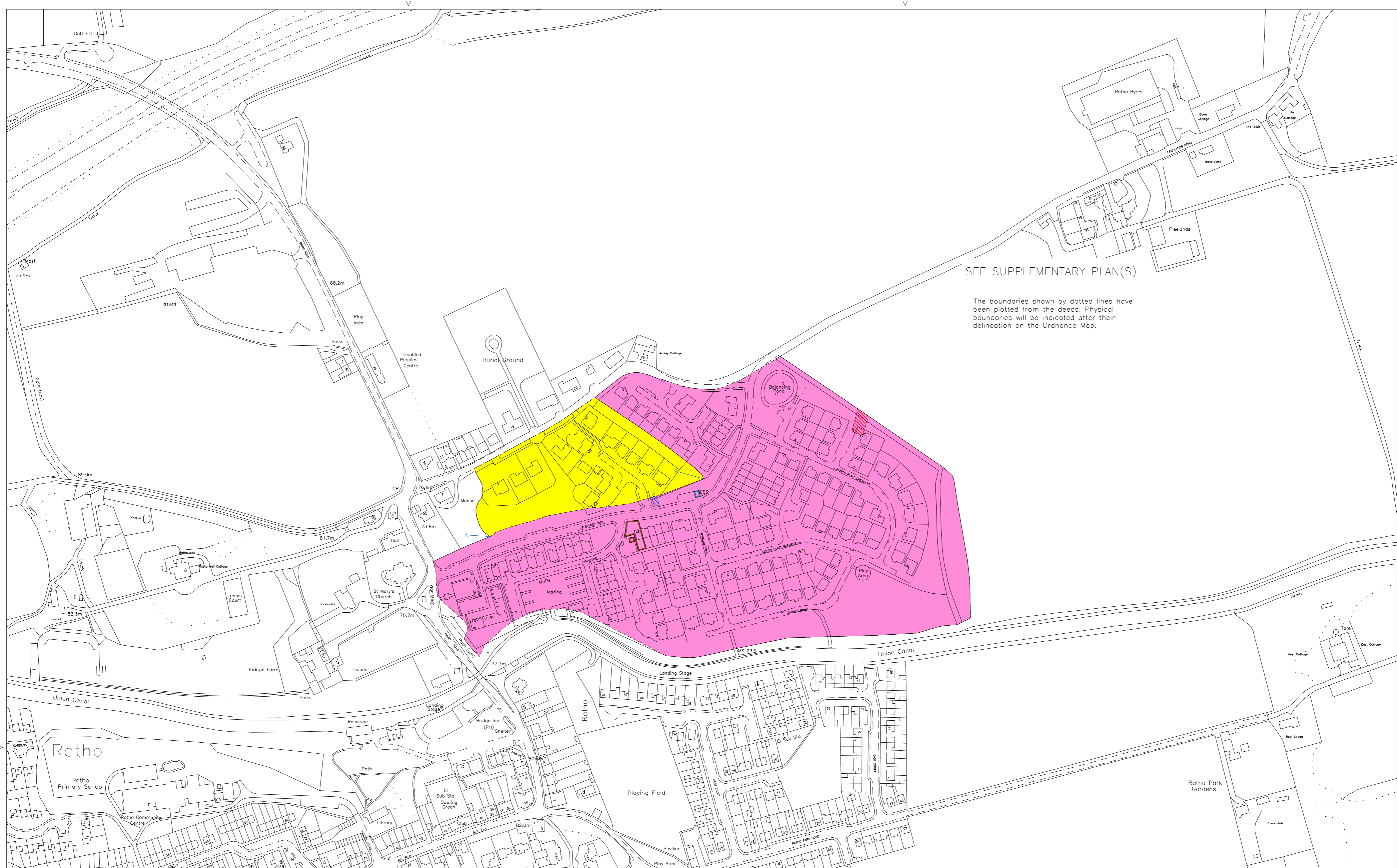
CROWN COPYRIGHT © – This copy has been produced from the ROS Digital Mapping System on 28/05/2016 with the authority of Ordnance Survey under Section 47 of the Copyright, Designs and Patents Act 1988. Unless there is a relevant exception to copyright, the copy must not be copied without the prior permission of the copyright owner. OS Licence no 100041182.



SEE SUPPLEMENTARY PLAN(S)

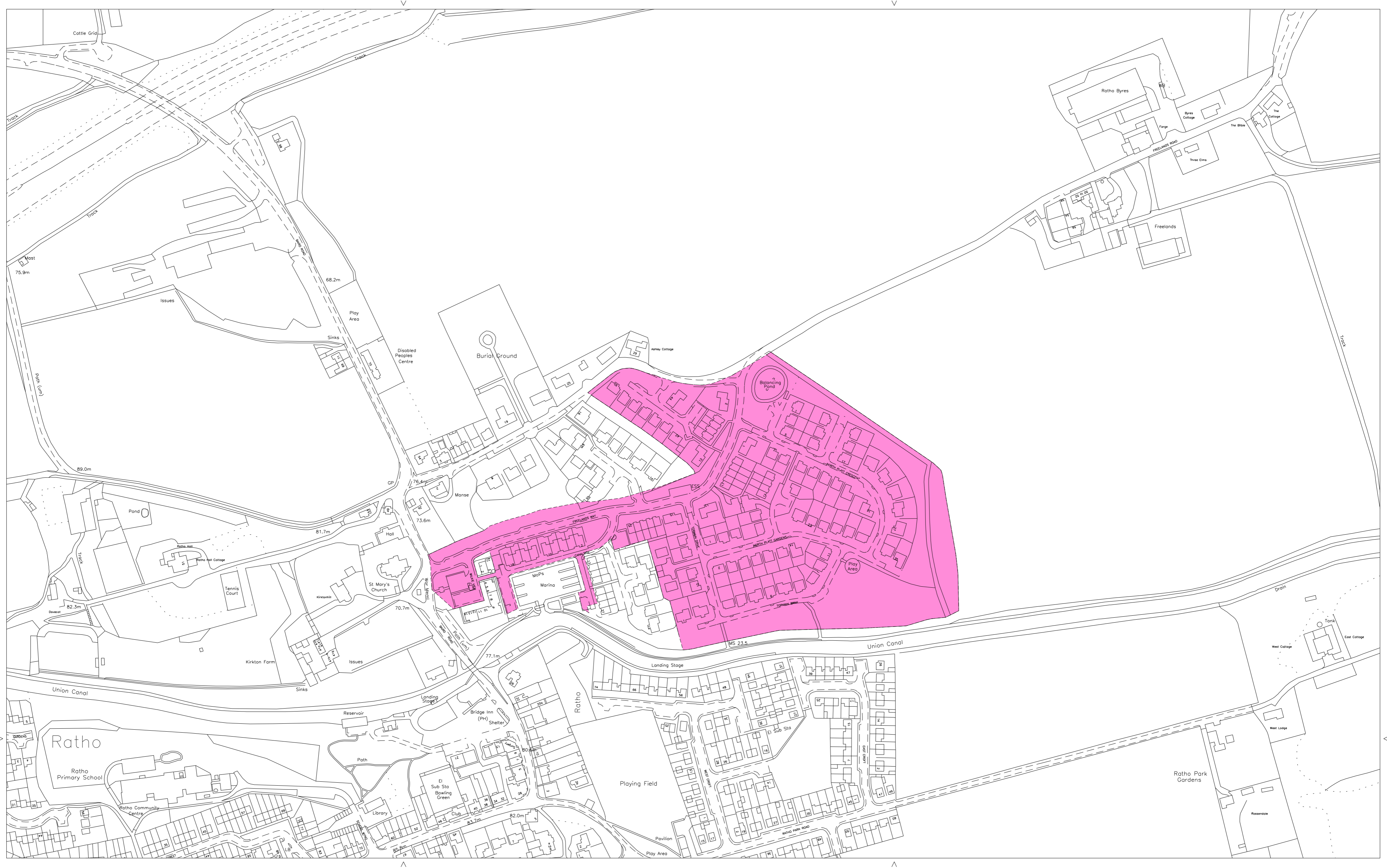
The boundaries shown by dotted lines have been plotted from the deeds. Physical boundaries will be indicated after their delineation on the Ordnance Map.



 LAND REGISTER OF SCOTLAND	Officer's ID / Date	TITLE NUMBER
	6707 27/5/2016	MID148498
	ORDNANCE SURVEY NATIONAL GRID REFERENCE	140m
	NT1370 NT1470 NT1371 NT1471	Survey Scale 1/2500
<small>CROWN COPYRIGHT © - This copy has been produced from the ROS Digital Mapping System on 28/05/2016 with the authority of Ordnance Survey under Section 47 of the Copyright, Designs and Patents Act 1988. Unless there is a relevant exception to copyright, the copy must not be copied without the prior permission of the copyright owner. OS Licence no 100041182.</small>		



 LAND REGISTER OF SCOTLAND	Officer's ID / Date	Supplementary Plan to Title
	6707 27/5/2016	MID148498-1
 ORDNANCE SURVEY NATIONAL GRID REFERENCE	140m	
	Survey Scale	
NT1370 NT1470 NT1371 NT1471	1/2500	
<small>CROWN COPYRIGHT © - This copy has been produced from the RGS Digital Mapping System on 28/05/2016 with the authority of Ordnance Survey under Section 47 of the Copyright, Designs and Patents Act 1988. Unless there is a relevant exception to copyright, the copy must not be copied without the prior permission of the copyright owner. OS Licence no 100041182.</small>		





LAND REGISTER
OF SCOTLAND

Officer's ID / Date

6707
27/5/2016

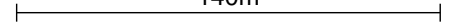
Supplementary Plan to Title

MID148498-1



ORDNANCE SURVEY
NATIONAL GRID REFERENCE

140m

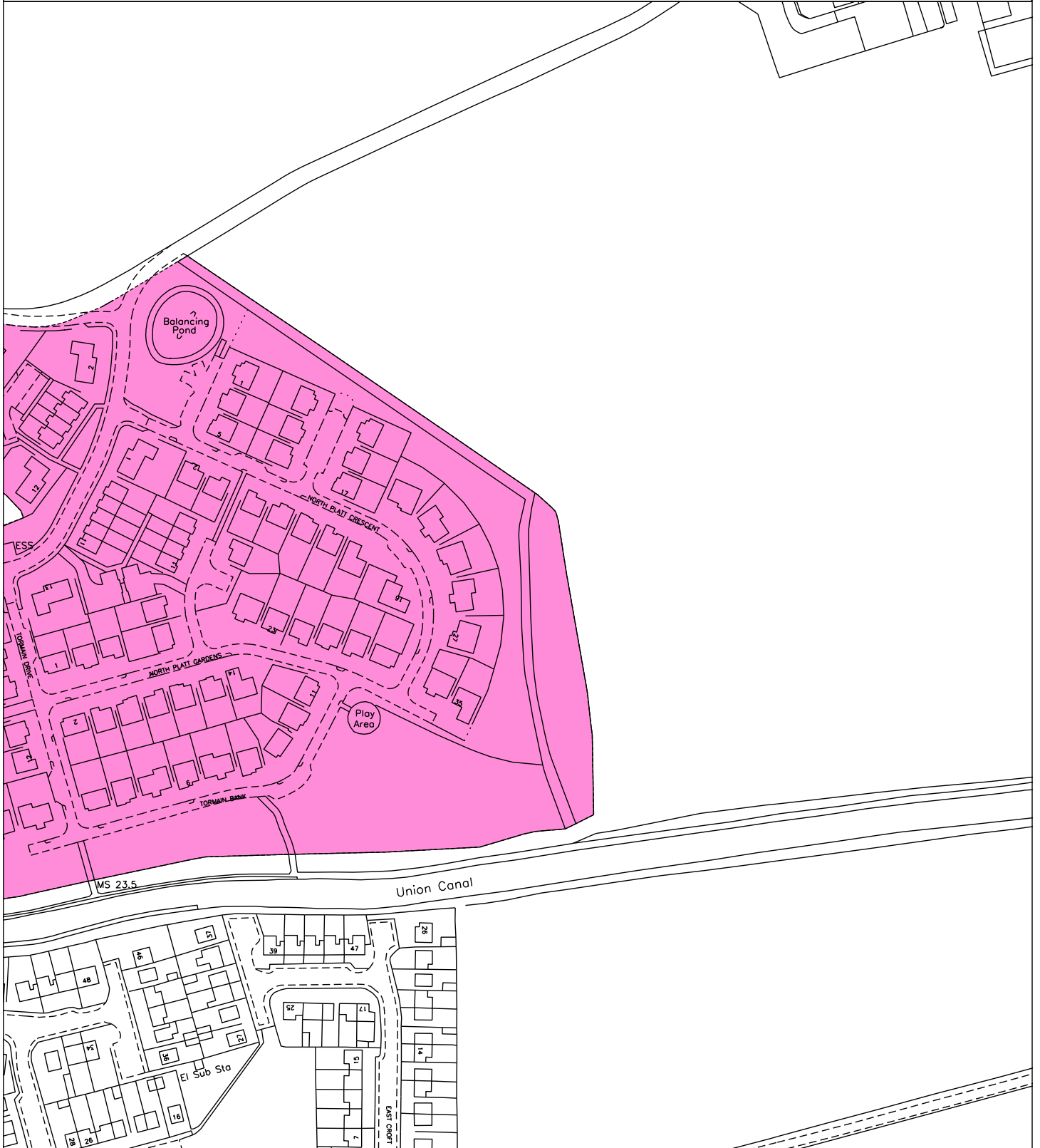


NT1370 NT1470 NT1371 NT1471


Survey Scale

1/2500

CROWN COPYRIGHT © – This copy has been produced from the ROS Digital Mapping System on 28/05/2016 with the authority of Ordnance Survey under Section 47 of the Copyright, Designs and Patents Act 1988. Unless there is a relevant exception to copyright, the copy must not be copied without the prior permission of the copyright owner. OS Licence no 100041182.



Scale in Metres



LAND REGISTER
OF SCOTLAND

Officer's ID/Date

6707
27/5/2016

Title Number

MID148498

OVERALL SITE PLAN

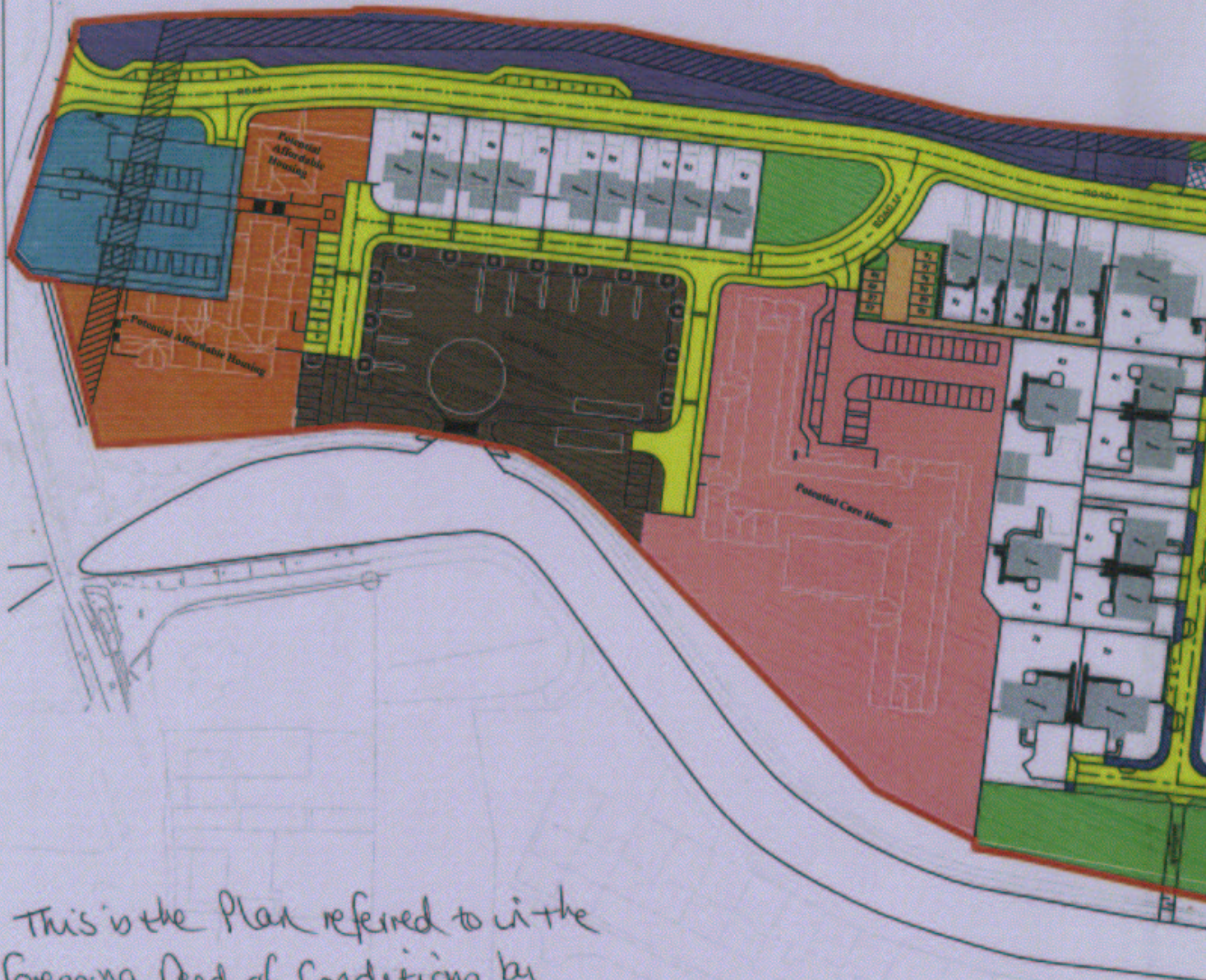
drawing status
DRAFT

CALA HOMES
PRINT IN COLOUR



job no 596 000 dwg no PL_900 scale 1:1250 @ A3
date 27.10.10 drawn PMcC

DO NOT INTERFERE WITH BASE DRAWING



This is the Plan referred to in the
foregoing Deed of Conditions by
Cala Management limited

M. W. W. W.
M. W. W. W.

SUPPLEMENTARY PLAN 2
TO THE TITLE PLAN