

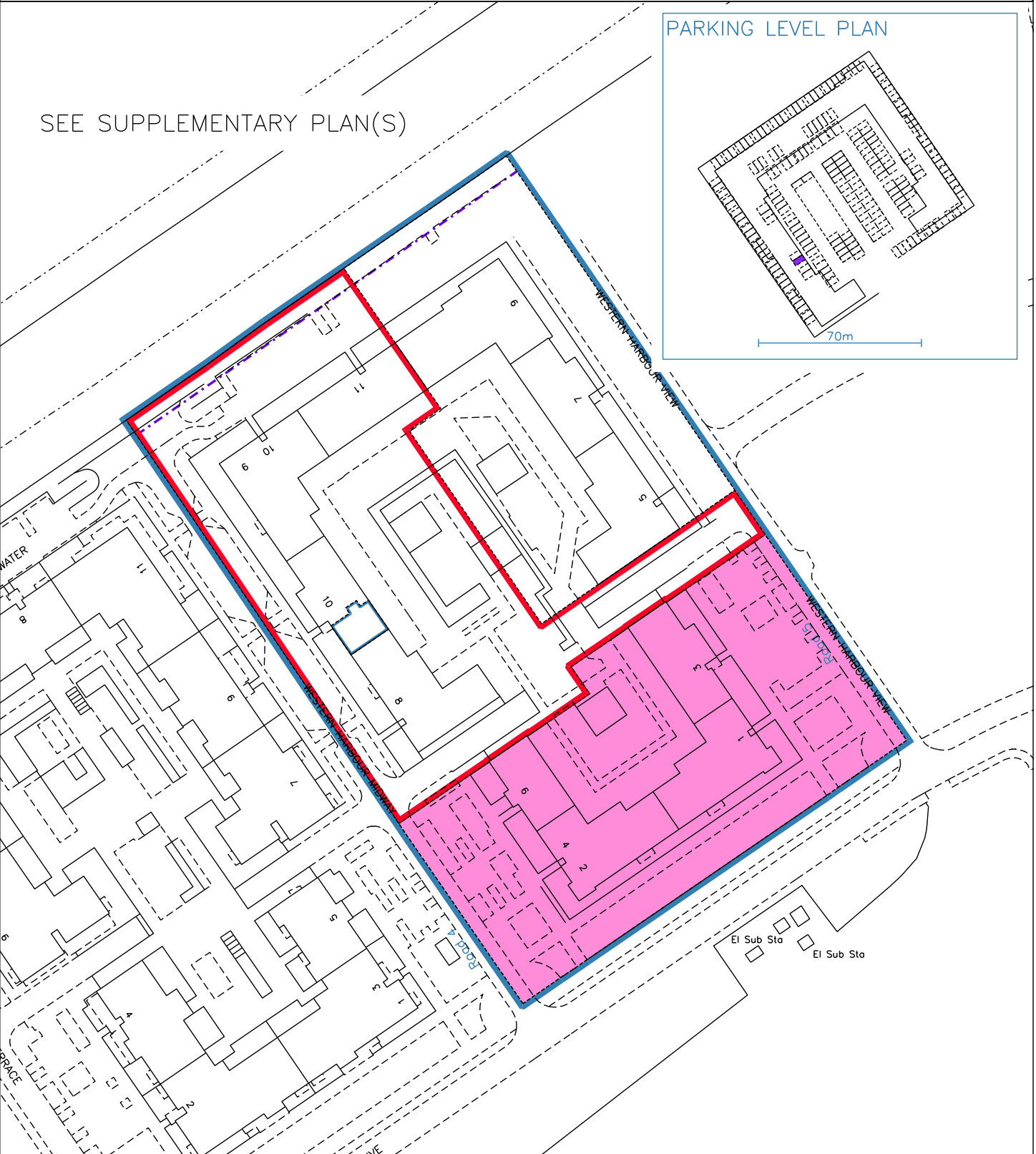
 LAND REGISTER OF SCOTLAND	Officer's ID / Date	TITLE NUMBER
	2993 9/9/2009	<b>MID107507</b>
	ORDNANCE SURVEY NATIONAL GRID REFERENCE	70m 
NT2577NE NT2677NW		Survey Scale
		1/1250

CROWN COPYRIGHT © – This copy has been produced from the ROS Digital Mapping System on 22/12/2009 and was made with the authority of Ordnance Survey pursuant to Section 47 of the Copyright, Designs and Patents Act 1988. Unless that act provides a relevant exception to copyright, the copy must not be copied without the prior permission of the copyright owner.





LAND REGISTER  
OF SCOTLAND

Officer's ID/Date

2993  
9/9/2009

Title Number

MID107507

SUPPLEMENTARY PLAN 1  
TO THE TITLE PLAN



Cooper Cromar

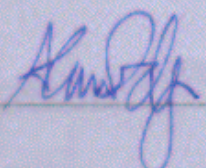

— LINE OF RESIDENTIAL LAND

— LINE OF COMMERCIAL LAND

— AREA OF MAIN ROADS

A - B LOCATION OF NEW QUAY WALLS

  } F PORTS PLC  
(or one Director Only)

  } F PROPERTY  
DEVS LTD  
(or one Director Only)



FORTH PORTS PLC

Deed of Condition Plan 1



# Forth Ports Boundary Western Harbour



16th December 2002



LAND REGISTER  
OF SCOTLAND

Officer's ID/Date

2993  
9/9/2009

Title Number

MID107507

Western Harbour


SUPPLEMENTARY PLAN 2  
TO THE TITLE PLAN

Cooper Cromar


3B

5G

5E

  
Charles Hammond

FORTH PORTS  
PLC

  
Adam Edge

FORTH PROPR  
DEVS LTD

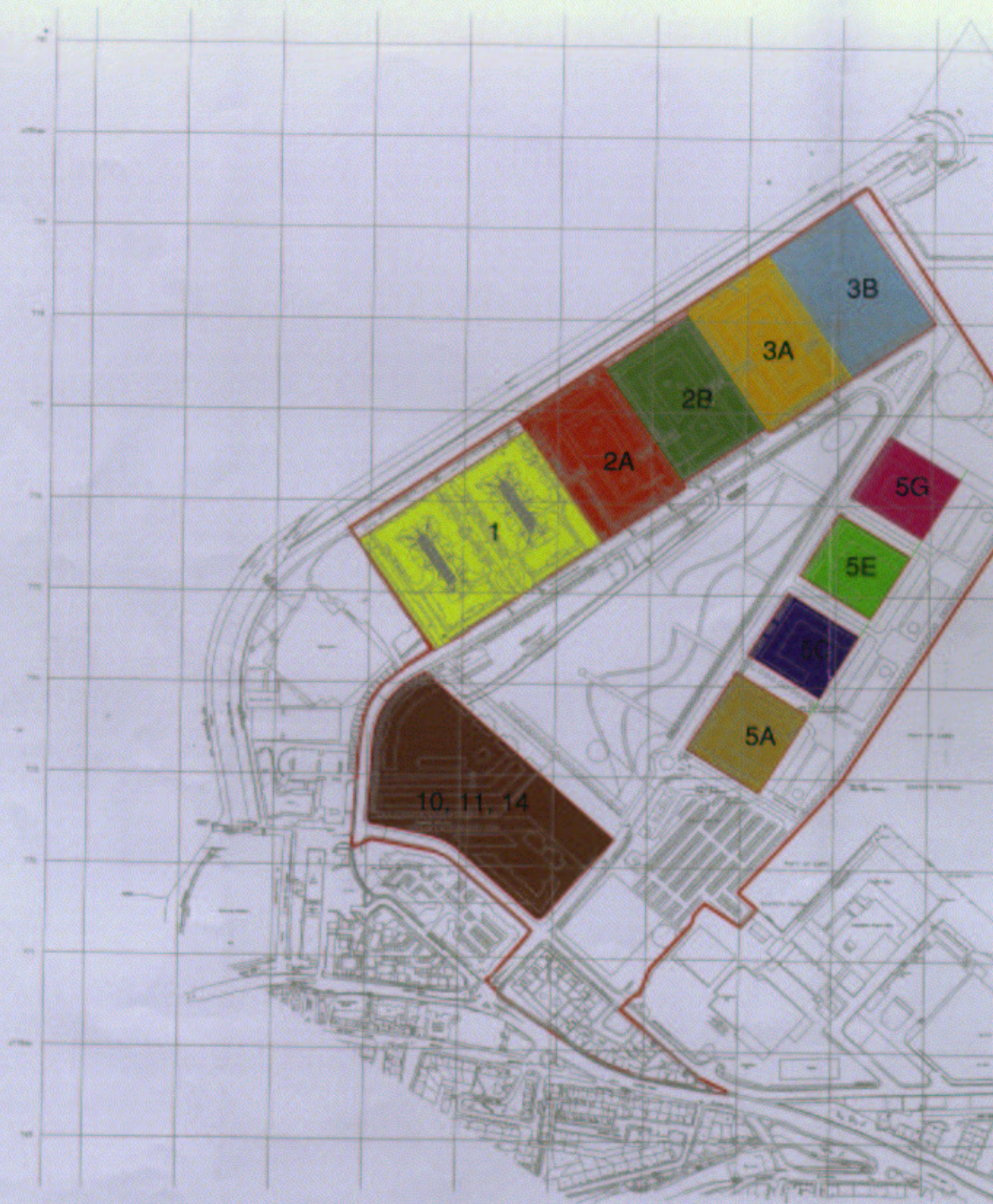


FORTH PORTS PLC

Deed of Condition Plan 2



# Forth Ports Residential Plot Boundaries Western



16th December 2002