
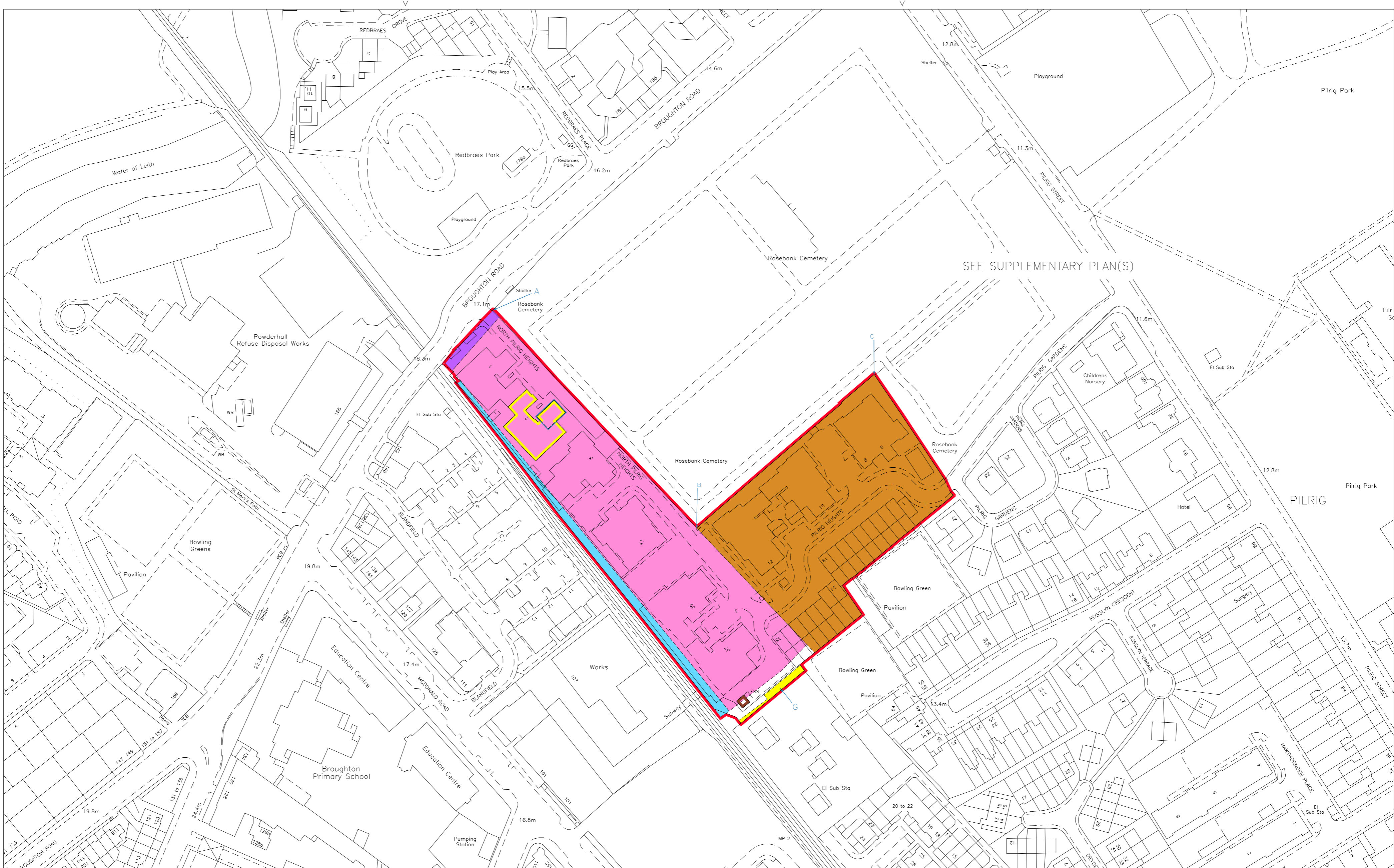
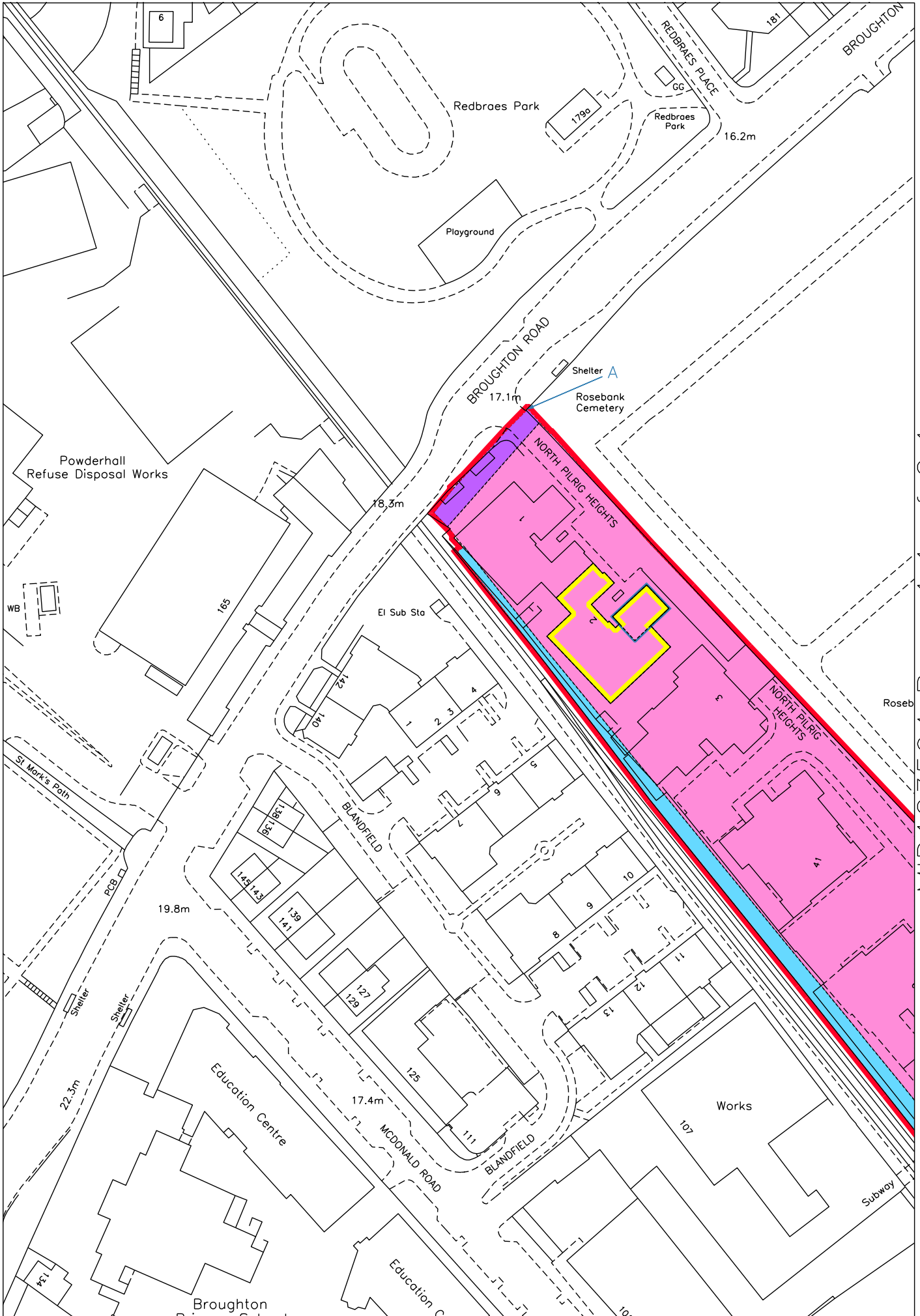
 LAND REGISTER OF SCOTLAND	Officer's ID / Date	TITLE NUMBER
	5021 28/9/2009	MID123594
 ORDNANCE SURVEY NATIONAL GRID REFERENCE	70m	
	Survey Scale	
NT2575SE NT2675SW NT2575NE NT2675NW		1/1250
<small>CROWN COPYRIGHT © - This copy has been produced from the ROS Digital Mapping System on 30/03/2021 with the authority of Ordnance Survey under Section 47 of the Copyright, Designs and Patents Act 1988. Unless there is a relevant exception to copyright, the copy must not be copied without the prior permission of the copyright owner. OS Licence no 100041182.</small>		







LAND REGISTER
OF SCOTLAND

Officer's ID / Date

5021
28/9/2009

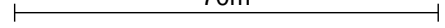
TITLE NUMBER

MID123594



ORDNANCE SURVEY
NATIONAL GRID REFERENCE

70m

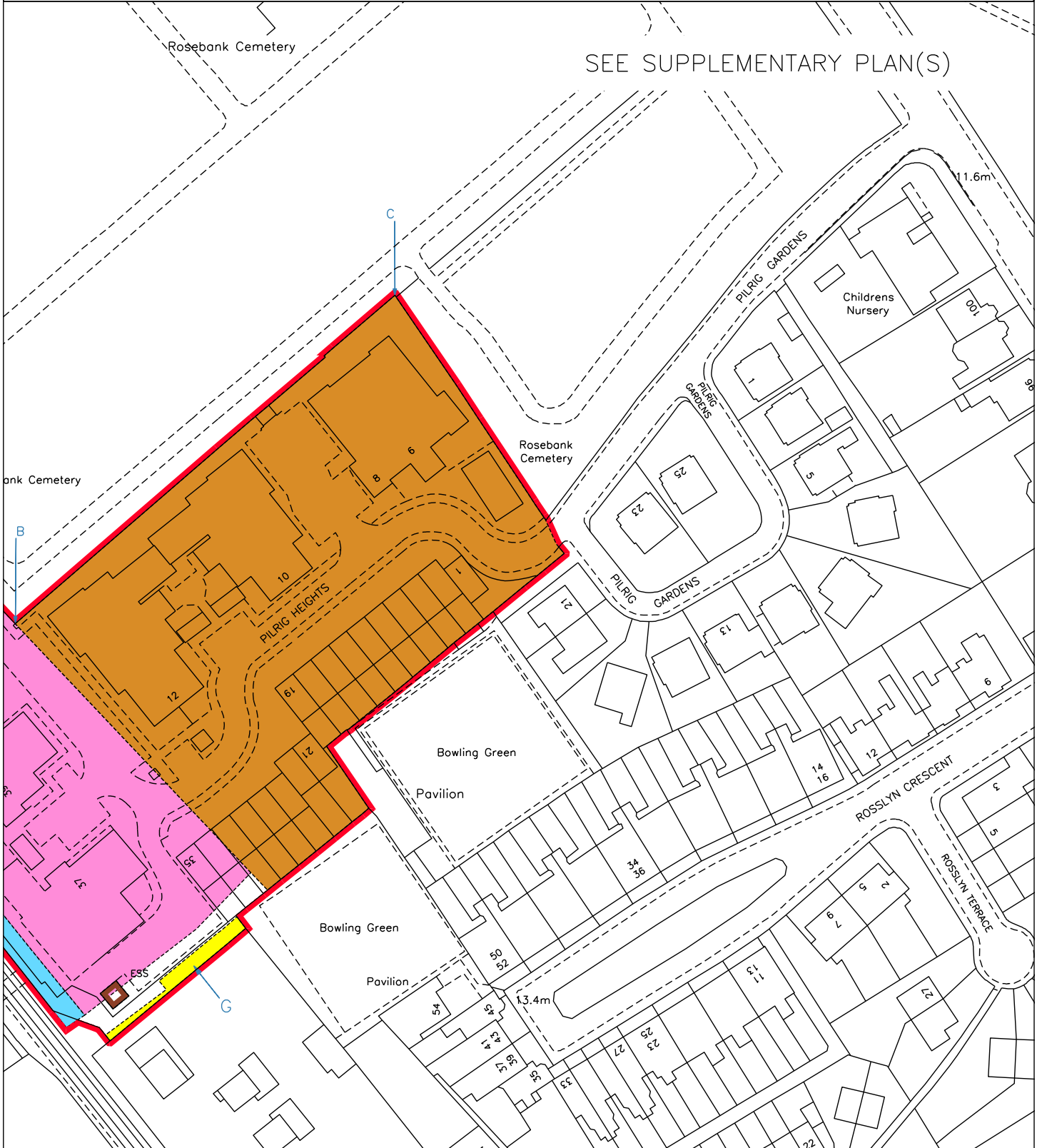


NT2575SE NT2675SW NT2575NE NT2675NW

Survey Scale

1/1250

CROWN COPYRIGHT © - This copy has been produced from the ROS Digital Mapping System on 30/03/2021 with the authority of Ordnance Survey under Section 47 of the Copyright, Designs and Patents Act 1988. Unless there is a relevant exception to copyright, the copy must not be copied without the prior permission of the copyright owner. OS Licence no 100041182.



LAND REGISTER OF SCOTLAND

Officer's ID/Date

5021
28/9/2009

Title Number

MID123594

SUPPLEMENTARY PLAN
TO THE TITLE PLAN

