



LAND REGISTER  
OF SCOTLAND

Officer's ID / Date

3135  
10/9/2019

TITLE NUMBER

**MID193802**



ORDNANCE SURVEY  
NATIONAL GRID REFERENCE

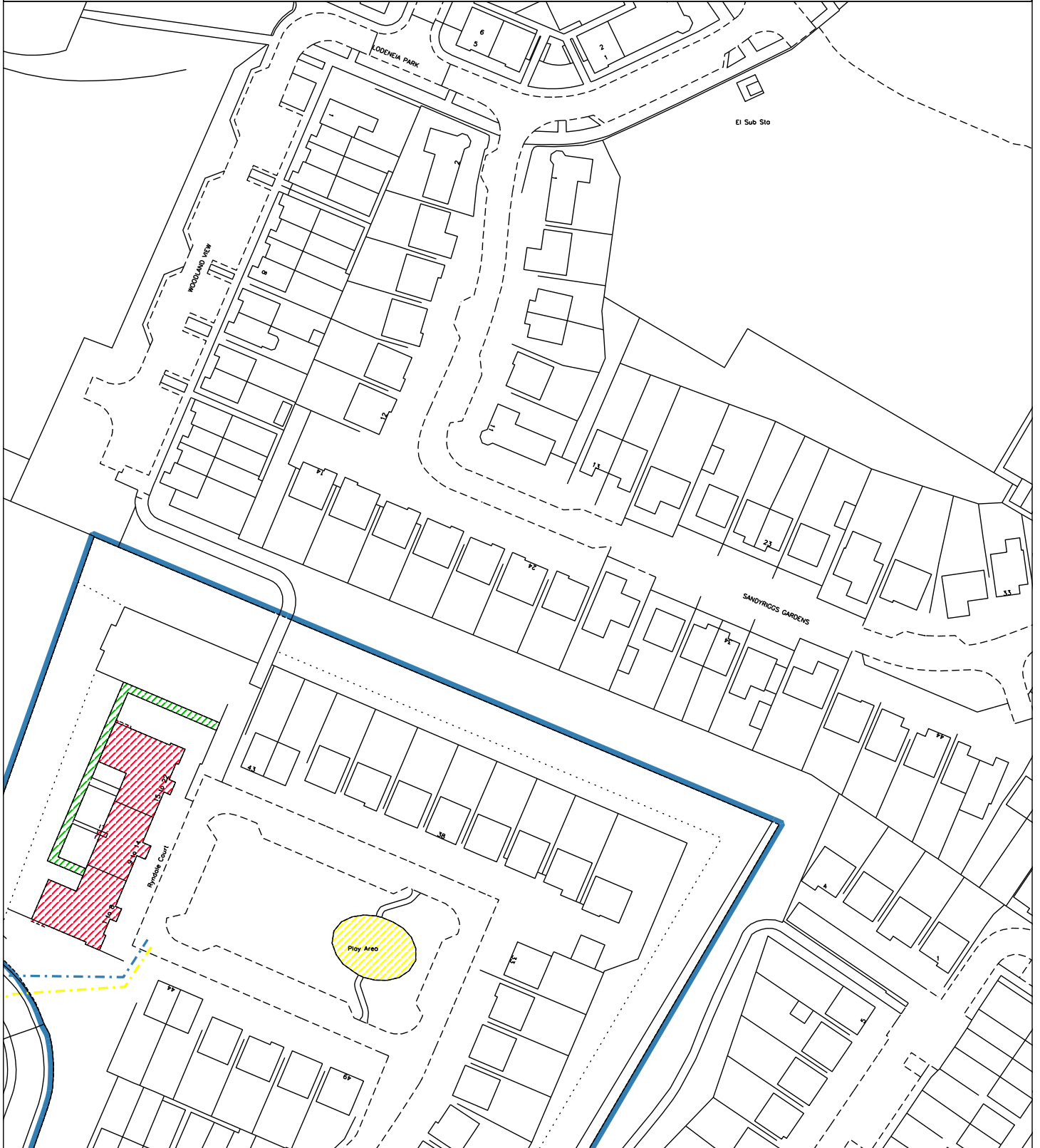
70m

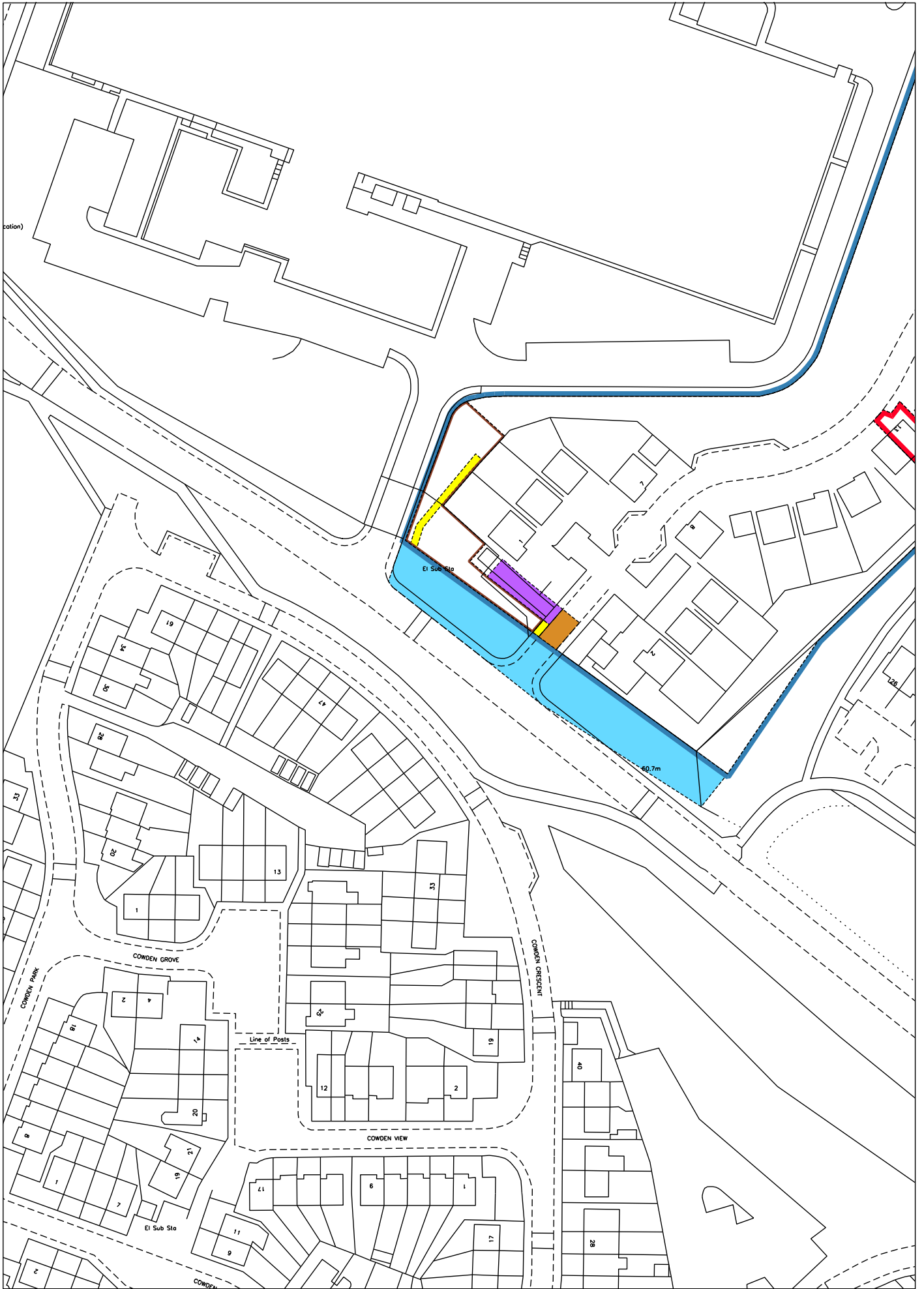
NT3467SE NT3467NE

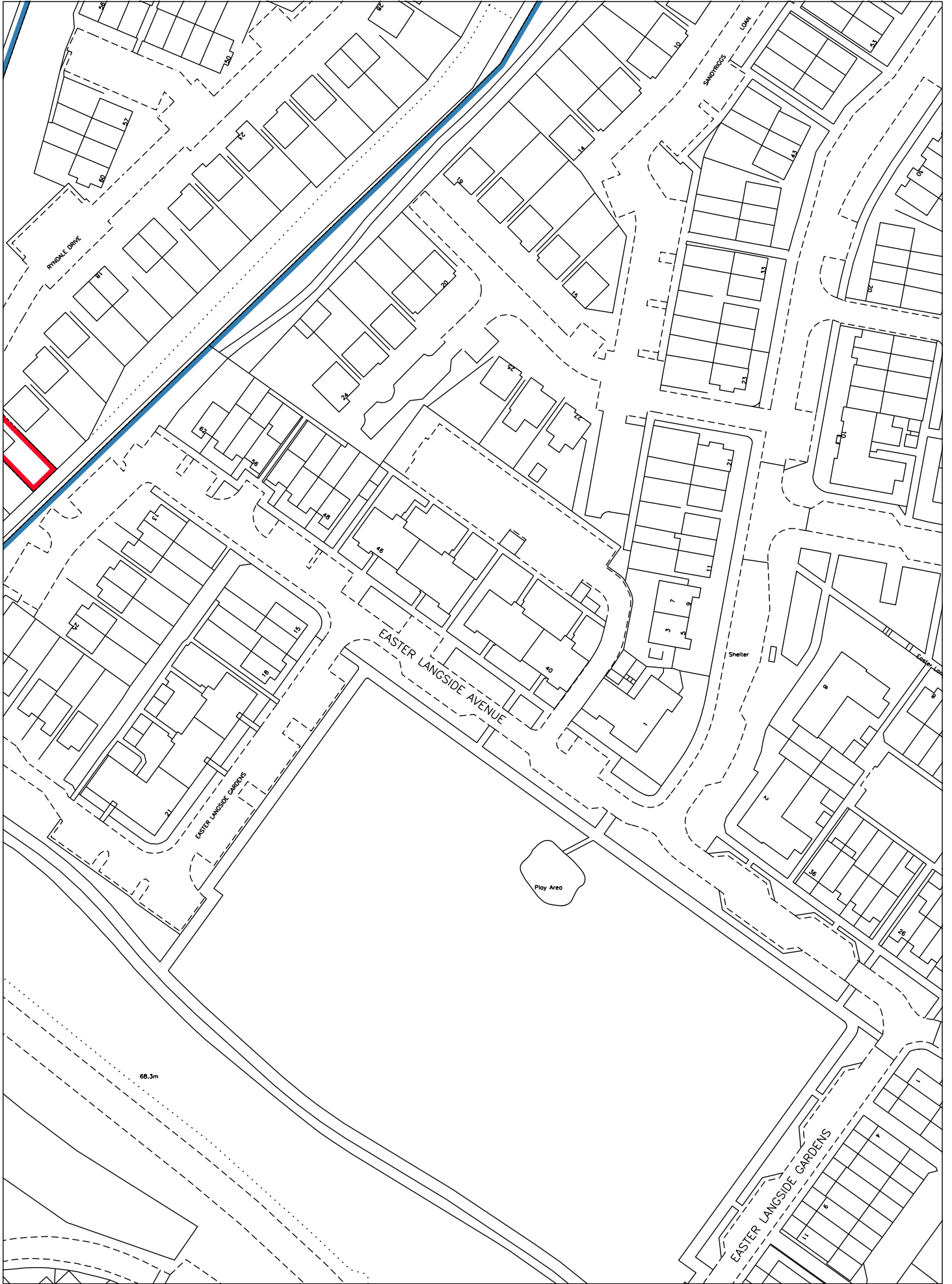
Survey Scale

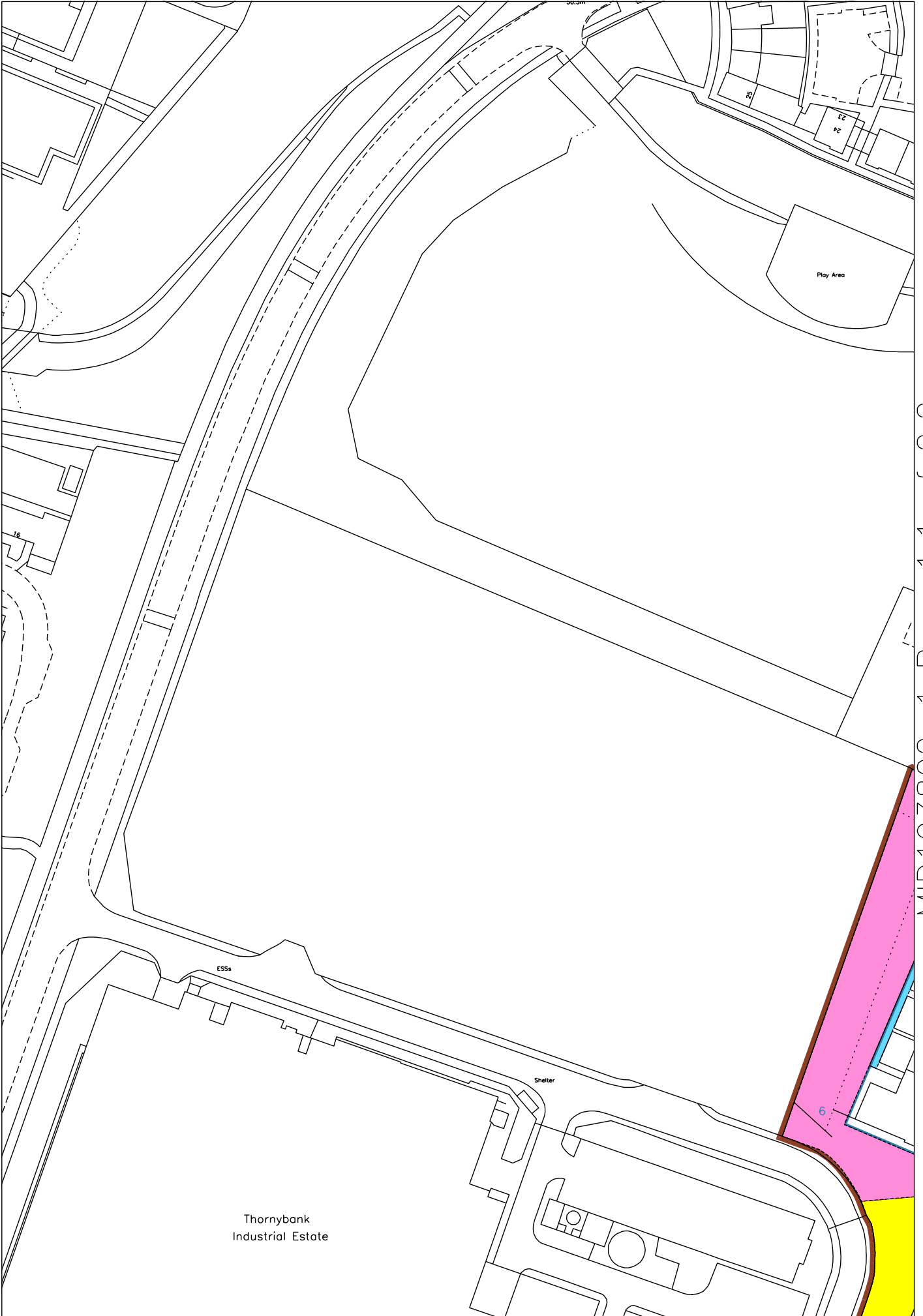
1/1250

CROWN COPYRIGHT © – This copy has been produced from the ROS Digital Mapping System on 09/03/2021 with the authority of Ordnance Survey under Section 47 of the Copyright, Designs and Patents Act 1988. Unless there is a relevant exception to copyright, the copy must not be copied without the prior permission of the copyright owner. OS Licence no 100041182.











LAND REGISTER  
OF SCOTLAND

Officer's ID / Date

3135  
9/9/2019

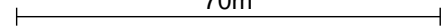
Supplementary Plan to Title

**MID193802-1**



ORDNANCE SURVEY  
NATIONAL GRID REFERENCE

70m



NT3467SE NT3467NE NT3567

Survey Scale

1/1250

CROWN COPYRIGHT © – This copy has been produced from the ROS Digital Mapping System on 09/03/2021 with the authority of Ordnance Survey under Section 47 of the Copyright, Designs and Patents Act 1988. Unless there is a relevant exception to copyright, the copy must not be copied without the prior permission of the copyright owner. OS Licence no 100041182.

