

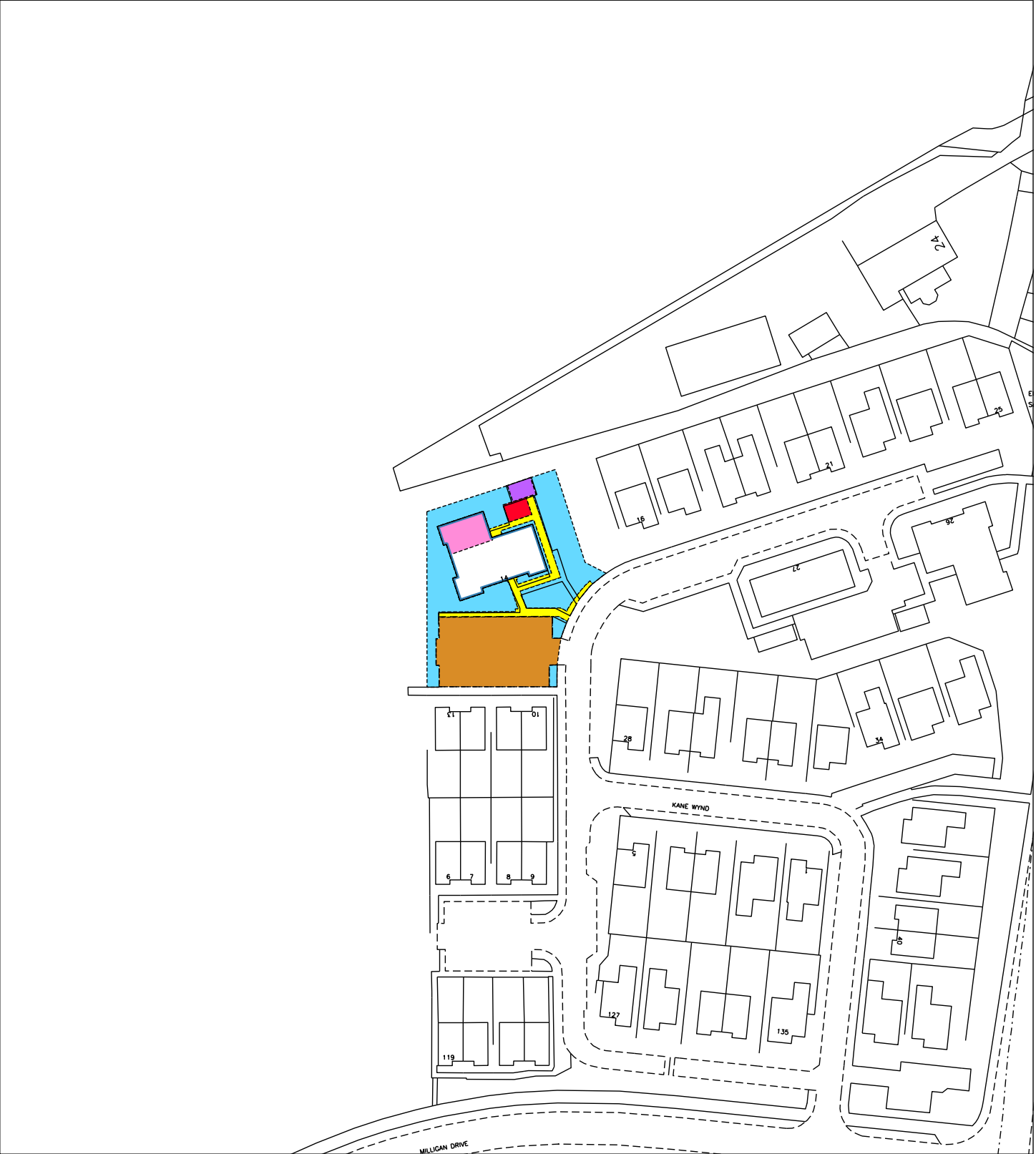
 LAND REGISTER OF SCOTLAND	Officer's ID / Date	Supplementary Plan to Title
	3923 26/9/2019	<b>MID206199-1</b>
	ORDNANCE SURVEY NATIONAL GRID REFERENCE	70m 
NT3071SW NT3071SE NT3070		Survey Scale
		1/2500
CROWN COPYRIGHT © – This copy has been produced from the ROS Digital Mapping System on 03/08/2021 with the authority of Ordnance Survey under Section 47 of the Copyright, Designs and Patents Act 1988. Unless there is a relevant exception to copyright, the copy must not be copied without the prior permission of the copyright owner. OS Licence no 100041182.		





LAND REGISTER OF SCOTLAND	Officer's ID/Date	Title      Number
	6440 26/9/2019	MID206199



NOTE: This copy is a reduction of the original plan.

SUPPLEMENTARY PLAN 3  
TO THE TITLE PLAN



LAND REGISTER  
OF SCOTLAND

Officer's ID/Date  
6440  
26/9/2019

Title      Number  
MID206199



NOTE: This copy is a reduction  
of the original plan.

SUPPLEMENTARY PLAN 2  
TO THE TITLE PLAN









Officer's ID / Date

TITLE NUMBER

6440  
26/9/2019

**MID206199**



ORDNANCE SURVEY  
NATIONAL GRID REFERENCE

140m

**NT3071SW NT3071SE NT3070**

Survey Scale

1/2500

CROWN COPYRIGHT © - This copy has been produced from the ROS Digital Mapping System on 03/08/2021 with the authority of Ordnance Survey under Section 47 of the Copyright, Designs and Patents Act 1988. Unless there is a relevant exception to copyright, the copy must not be copied without the prior permission of the copyright owner. OS Licence no 100041182.

