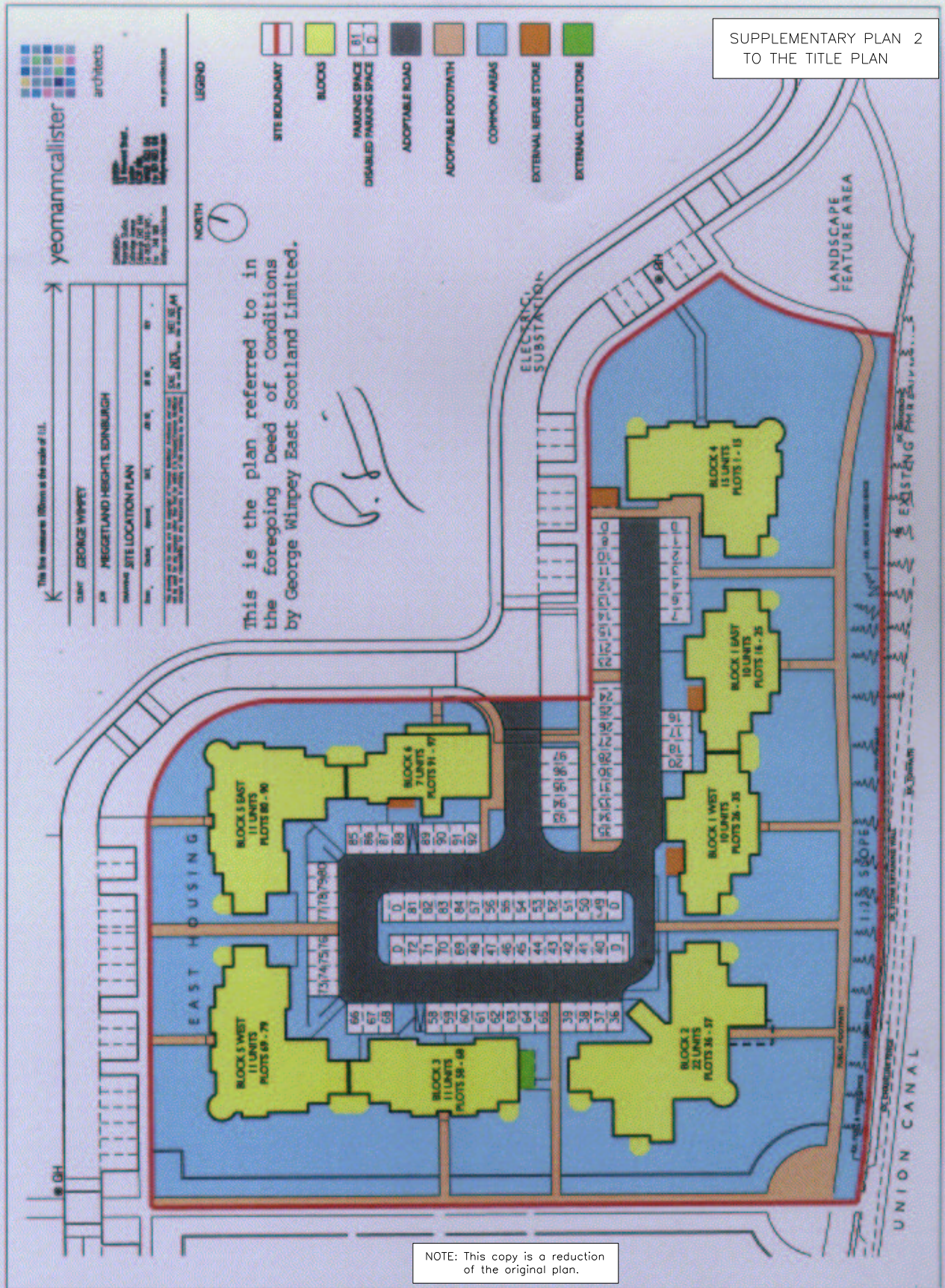


LAND REGISTER
OF SCOTLAND

Officer's ID/Date
3599
11/9/2008

Title Number
MID106206

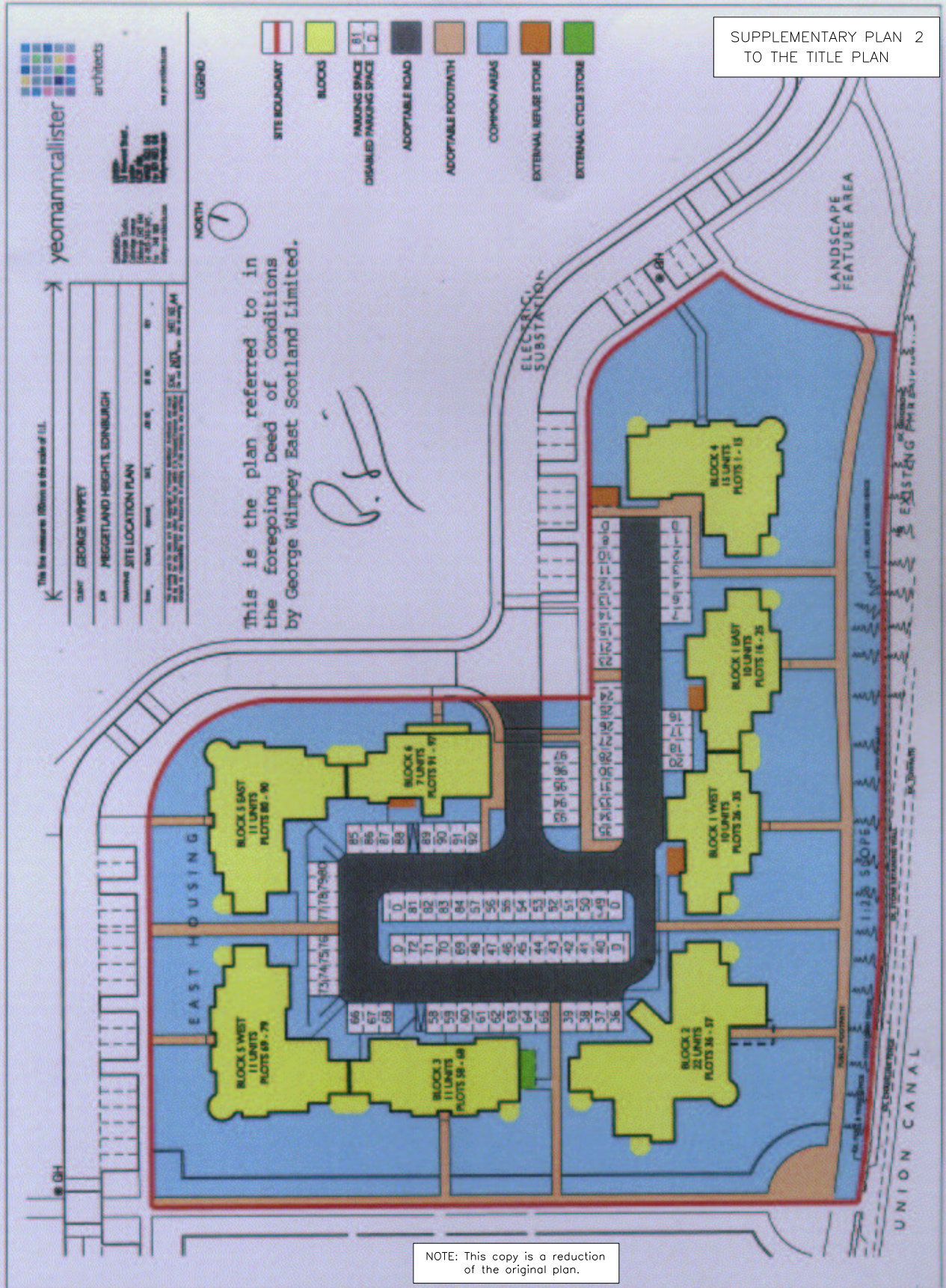


SUPPLEMENTARY PLAN 2
TO THE TITLE PLAN

LAND REGISTER
OF SCOTLAND

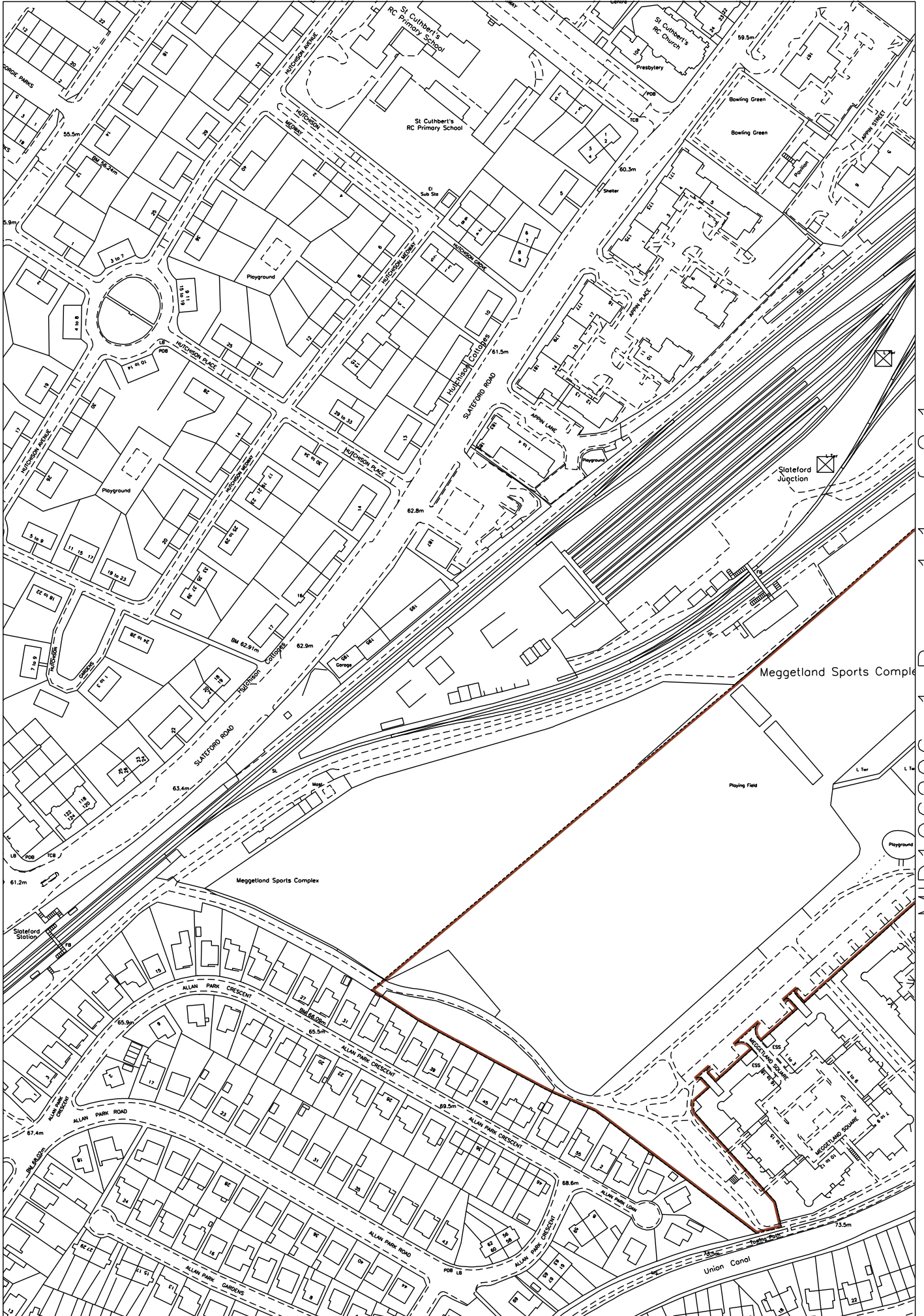
Officer's ID/Date
3599
11/9/2008

Title Number
MID106206



SUPPLEMENTARY PLAN 2
TO THE TITLE PLAN

NOTE: This copy is a reduction of the original plan.





LAND REGISTER
OF SCOTLAND

Officer's ID / Date

4580
18/8/2008

Supplementary Plan to Title

MID106206-1



ORDNANCE SURVEY
NATIONAL GRID REFERENCE

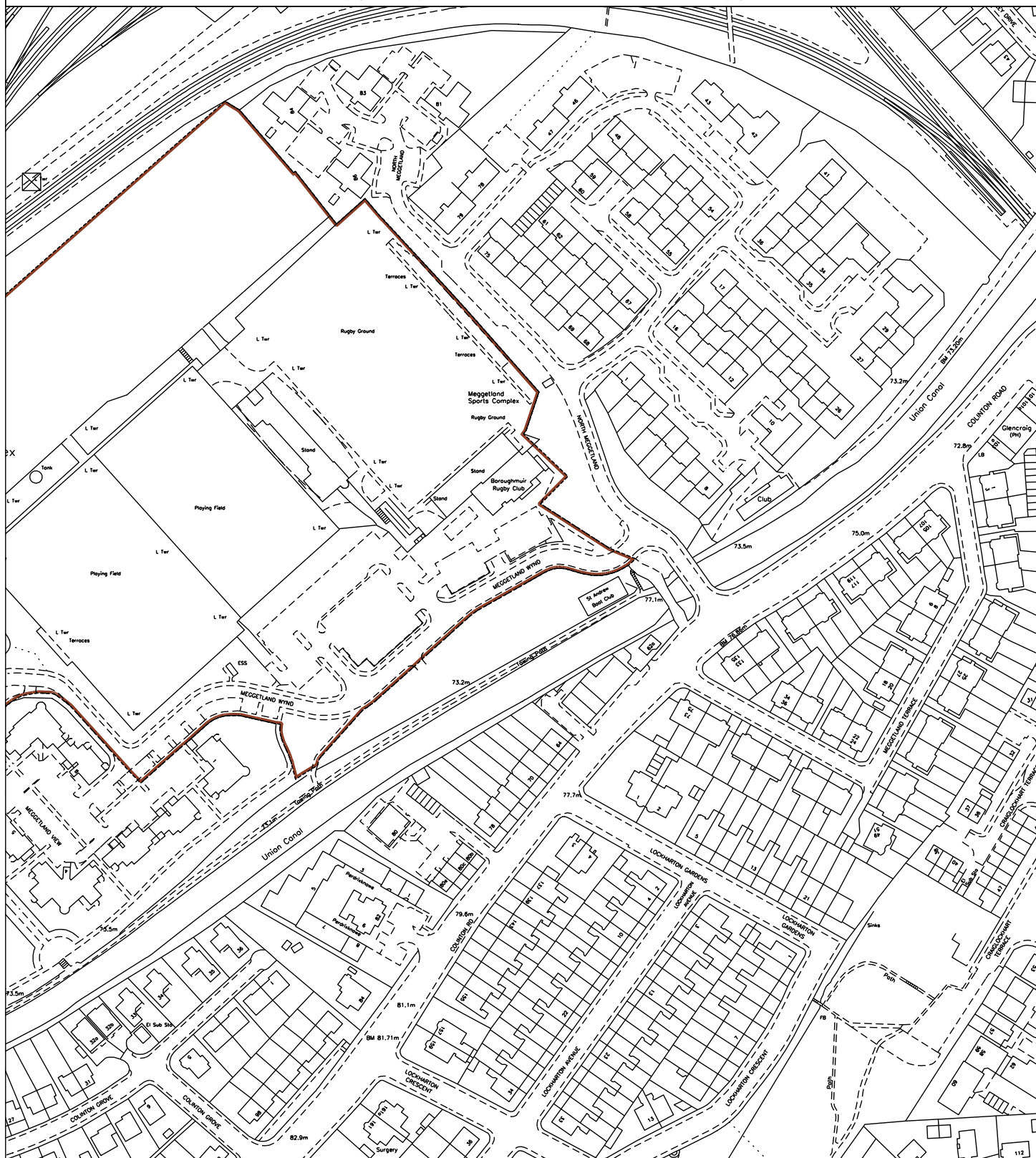
140m

NT2270NW NT2270NE NT2370NW NT2271SW

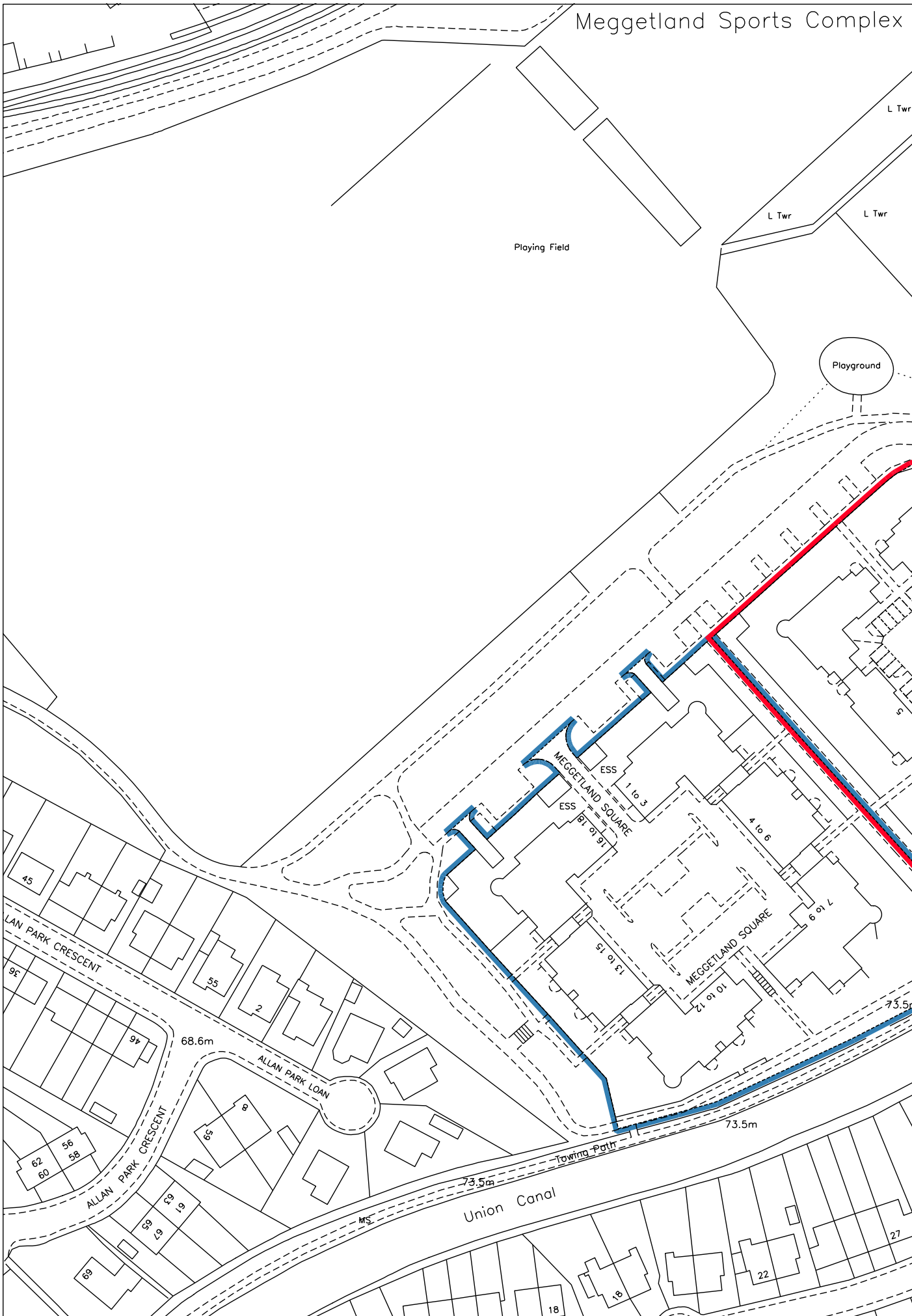
Survey Scale

1/1250

CROWN COPYRIGHT © – This copy has been produced from the ROS Digital Mapping System on 30/03/2021 with the authority of Ordnance Survey under Section 47 of the Copyright, Designs and Patents Act 1988. Unless there is a relevant exception to copyright, the copy must not be copied without the prior permission of the copyright owner. OS Licence no 100041182.



Meggetland Sports Complex





LAND REGISTER
OF SCOTLAND

Officer's ID / Date

3599
11/9/2008

TITLE NUMBER

MID106206



ORDNANCE SURVEY
NATIONAL GRID REFERENCE

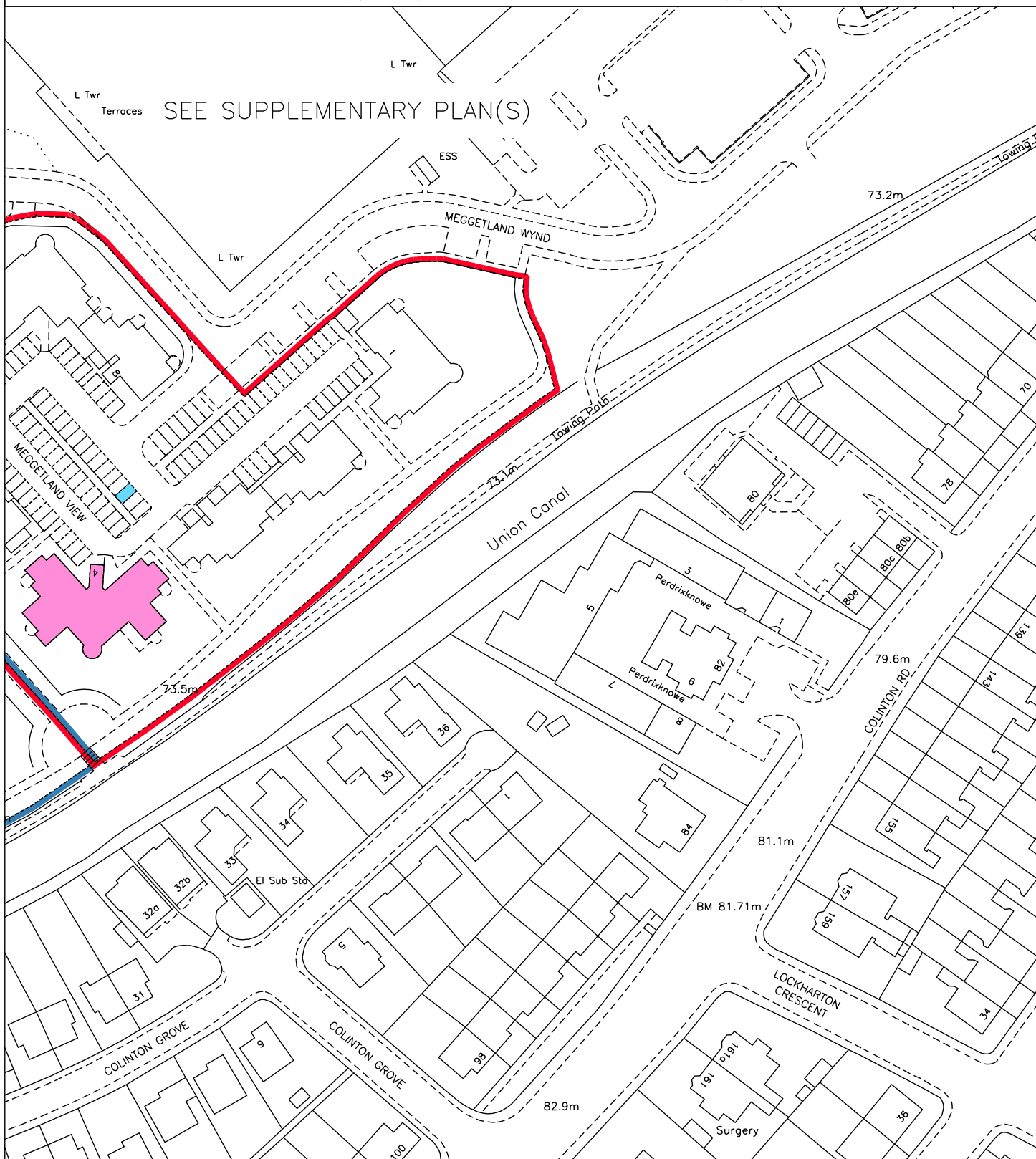
70m

NT2270NE NT2370NW NT2271SE NT2371SW



Survey Scale

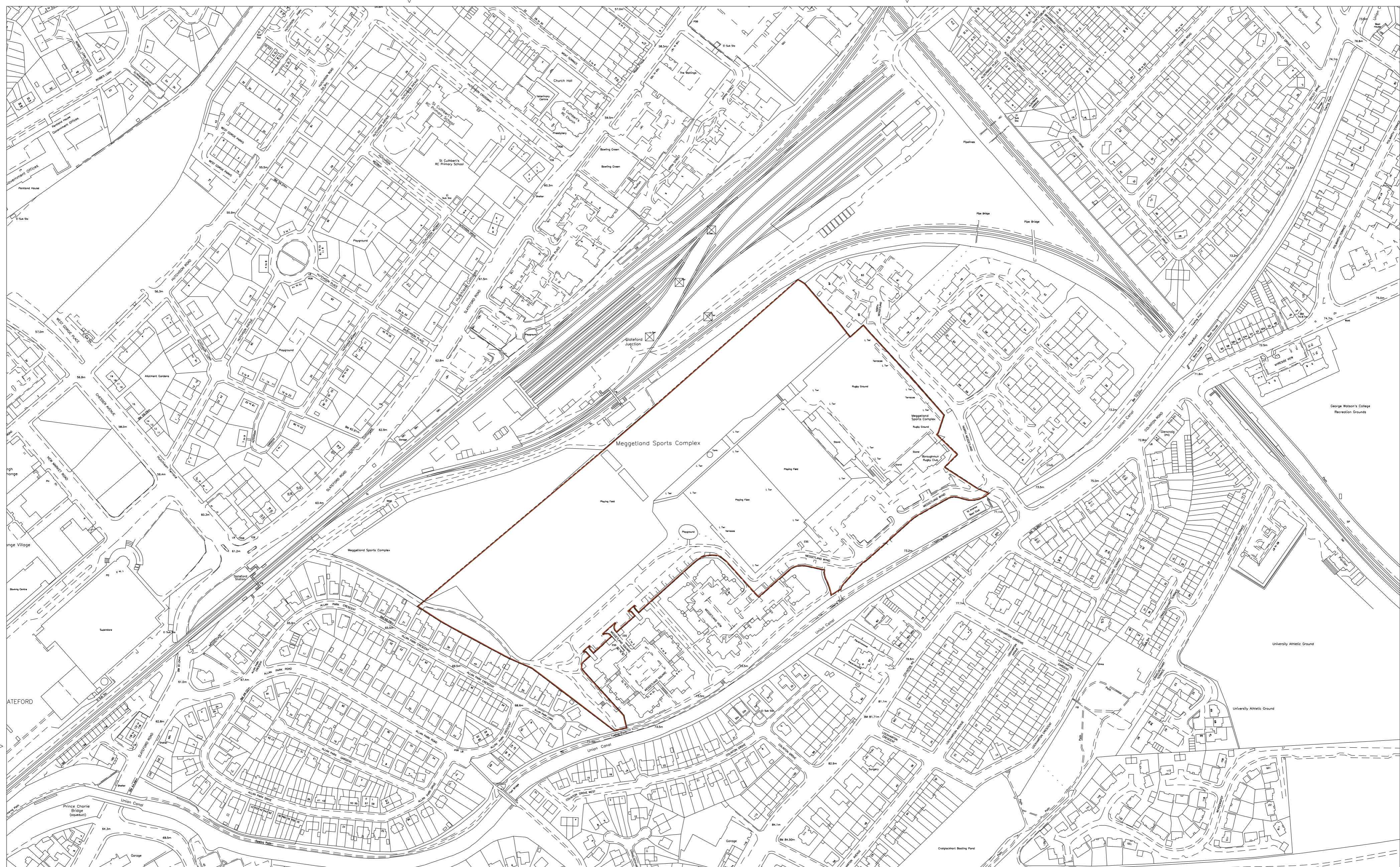
1/1250



CROWN COPYRIGHT © - This copy has been produced from the ROS Digital Mapping System on 30/03/2021 with the authority of Ordnance Survey under Section 47 of the Copyright, Designs and Patents Act 1988. Unless there is a relevant exception to copyright, the copy must not be copied without the prior permission of the copyright owner. OS Licence no 100041182.



SEE SUPPLEMENTARY PLAN(S)

 LAND REGISTER OF SCOTLAND	Officer's ID / Date	Supplementary Plan to Title
	4580 18/8/2008	MID106206-1
 ORDNANCE SURVEY NATIONAL GRID REFERENCE	140m	
	Survey Scale 1/1250	
NT2270NW NT2270NE NT2370NW NT2370NE		<small>CROWN COPYRIGHT © - This copy has been produced from the RGS Digital Mapping System on 30/03/2021 with the authority of Ordnance Survey under Section 47 of the Copyright, Designs and Patents Act 1988. Unless there is a relevant exception to copyright, the copy must not be copied without the prior permission of the copyright owner. OS Licence no 100041182.</small>



 LAND REGISTER OF SCOTLAND	Officer's ID / Date	TITLE NUMBER
	3599 11/9/2008	MID106206
	ORDNANCE SURVEY NATIONAL GRID REFERENCE	70m
	NT2270NW NT2270NE NT2370NW NT2271SW	Survey Scale 1/1250
<small>CROWN COPYRIGHT © - This copy has been produced from the ROS Digital Mapping System on 30/03/2021 with the authority of Ordnance Survey under Section 47 of the Copyright, Designs and Patents Act 1988. Unless there is a relevant exception to copyright, the copy must not be copied without the prior permission of the copyright owner. OS Licence no 100041182.</small>		

