

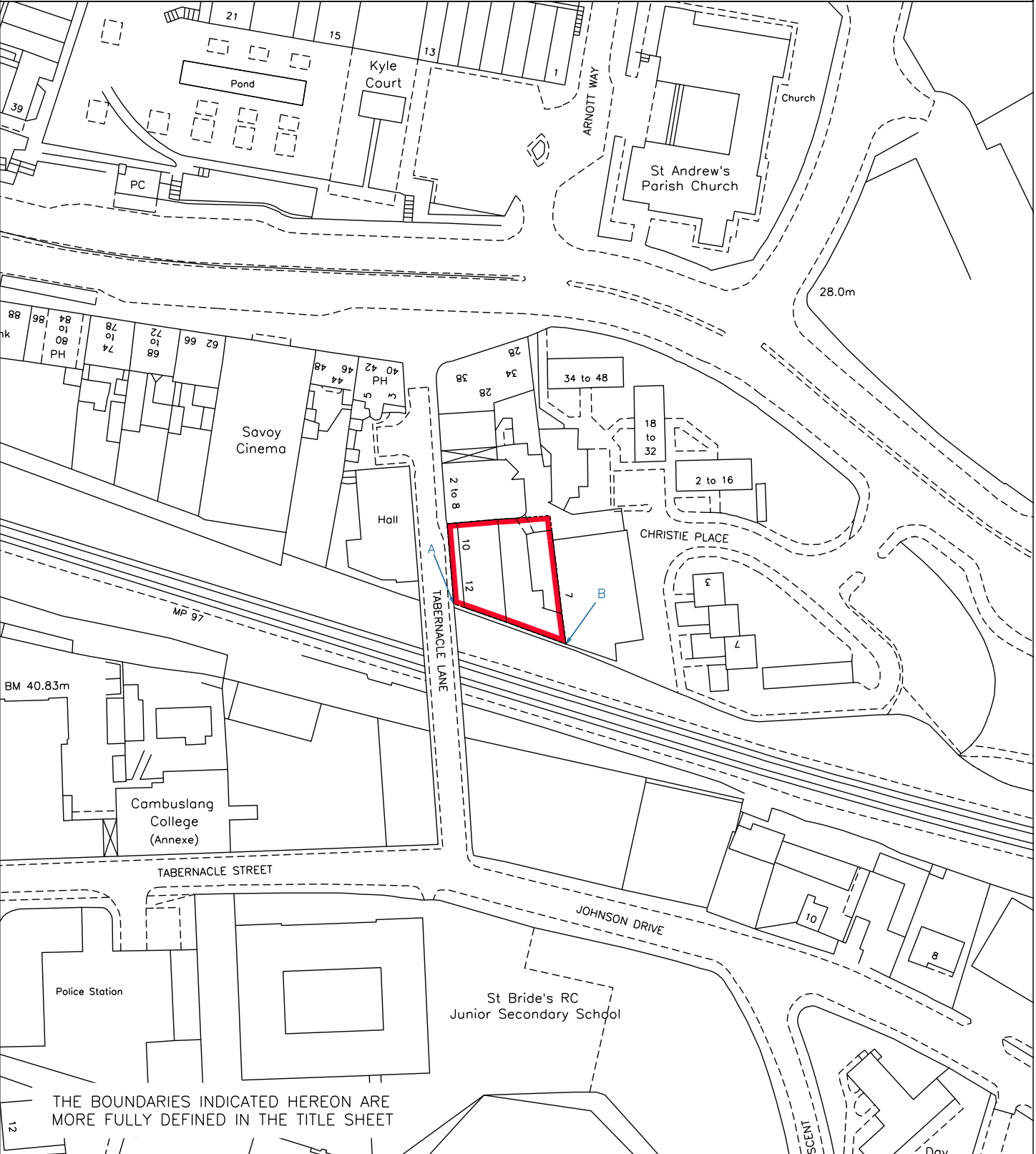
 LAND REGISTER OF SCOTLAND	Officer's ID / Date	TITLE NUMBER
	2814 19/8/1997	LAN44685
	ORDNANCE SURVEY NATIONAL GRID REFERENCE	70m 
NS6460SW NS6460SE NS6460NW NS6460NE		Survey Scale 1/1250

CROWN COPYRIGHT © – This copy has been produced from the ROS Digital Mapping System on 03/12/2007 and was made with the authority of Ordnance Survey pursuant to Section 47 of the Copyright, Designs and Patents Act 1988. Unless that act provides a relevant exception to copyright, the copy must not be copied without the prior permission of the copyright owner.



THE BOUNDARIES INDICATED HEREON ARE
MORE FULLY DEFINED IN THE TITLE SHEET