

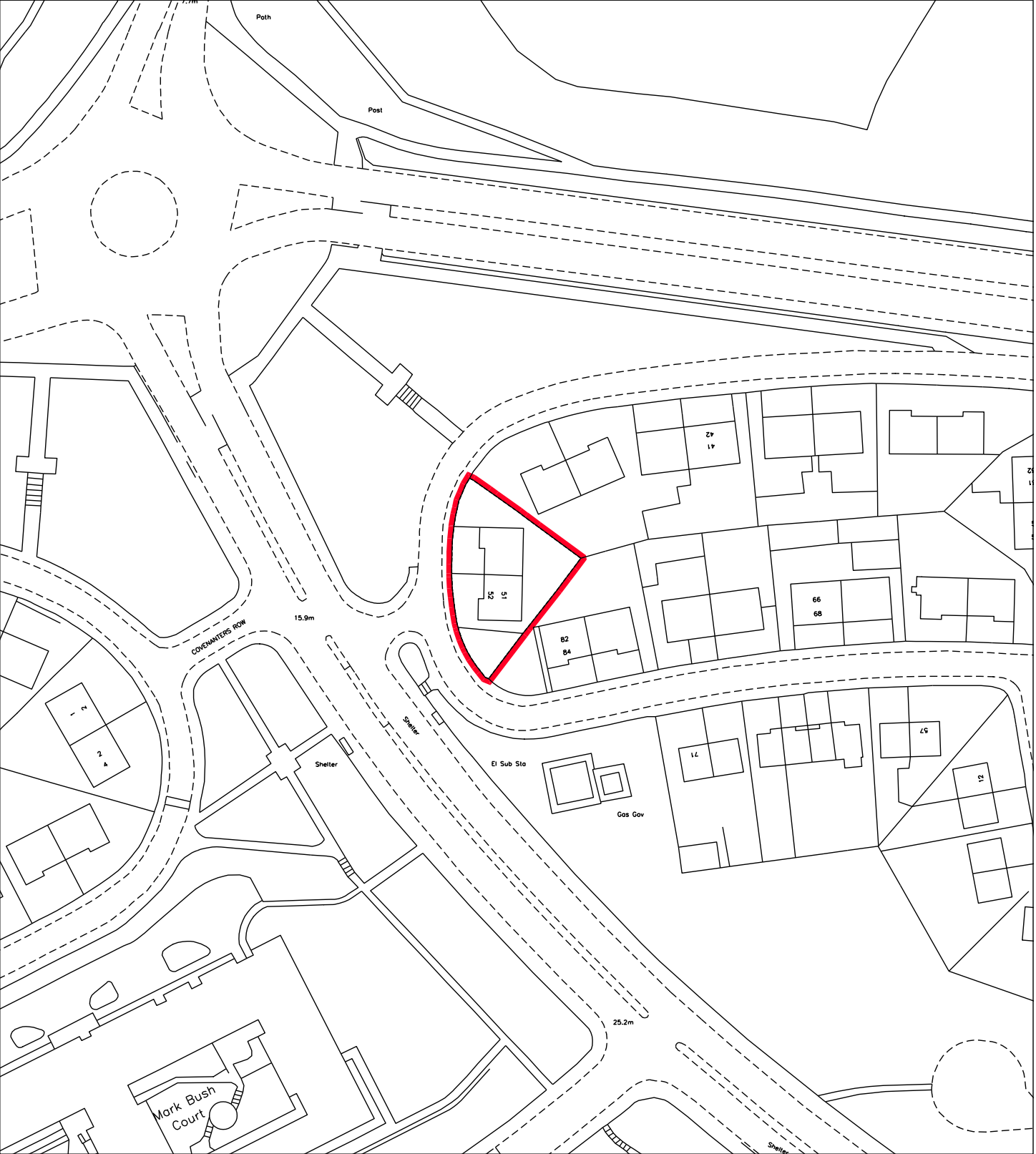


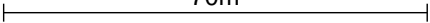
 LAND REGISTER OF SCOTLAND	Officer's ID / Date	TITLE NUMBER
	6809 28/3/2017	<b>KNC26917</b>
	ORDNANCE SURVEY NATIONAL GRID REFERENCE	70m 
NJ9303NW NJ9303NE NJ9304SW NJ9304SE		Survey Scale
		1/1250

CROWN COPYRIGHT © – This copy has been produced from the ROS Digital Mapping System on 29/03/2017 with the authority of Ordnance Survey under Section 47 of the Copyright, Designs and Patents Act 1988. Unless there is a relevant exception to copyright, the copy must not be copied without the prior permission of the copyright owner. OS Licence no 100041182.



 LAND REGISTER OF SCOTLAND	Officer's ID / Date	Supplementary Plan to Title
	6809 28/3/2017	<b>KNC26917-1</b>
	ORDNANCE SURVEY NATIONAL GRID REFERENCE	70m 
NJ9303NW NJ9303NE NJ9304SW NJ9304SE		Survey Scale
		1/1250

CROWN COPYRIGHT © – This copy has been produced from the ROS Digital Mapping System on 29/03/2017 with the authority of Ordnance Survey under Section 47 of the Copyright, Designs and Patents Act 1988. Unless there is a relevant exception to copyright, the copy must not be copied without the prior permission of the copyright owner. OS Licence no 100041182.

