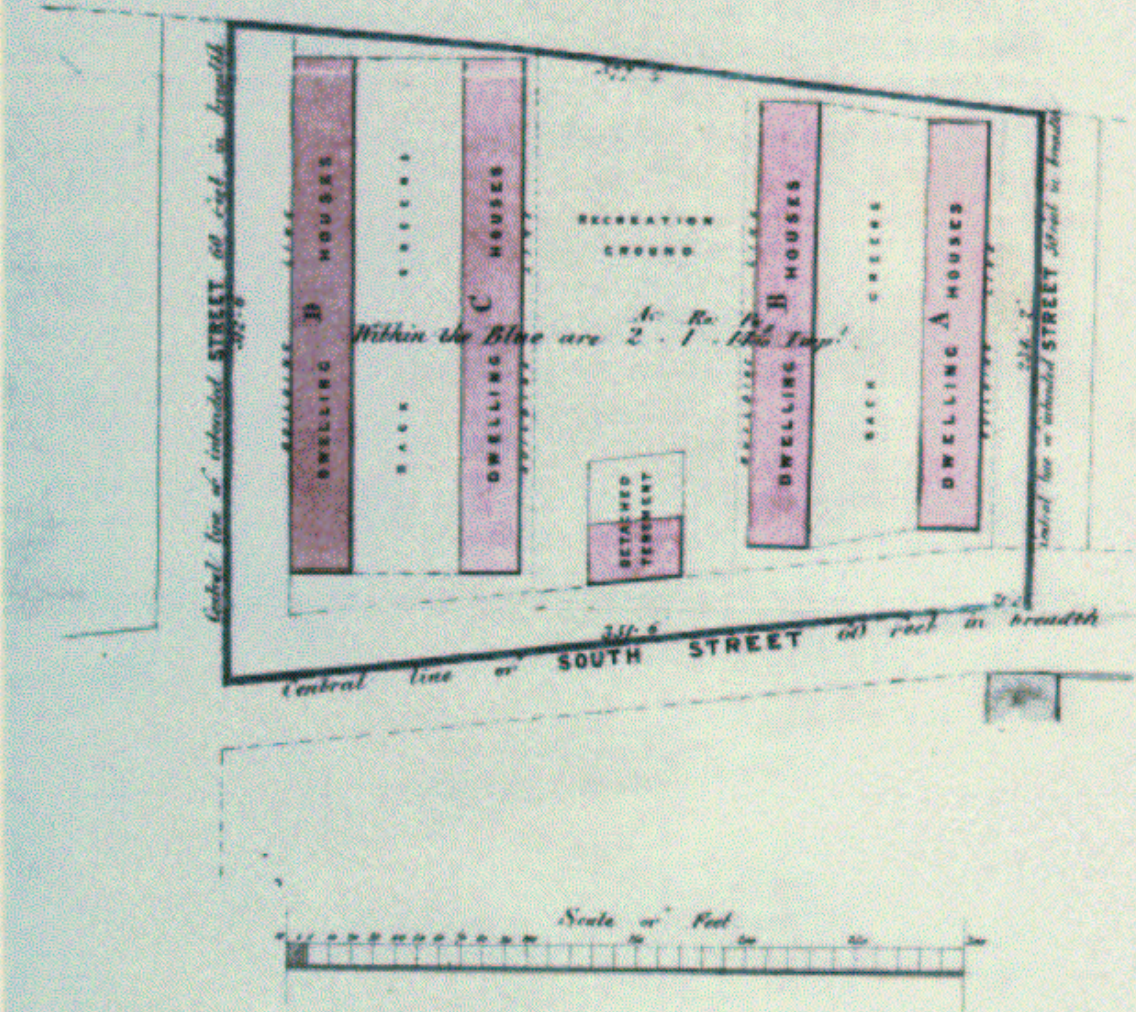




LAND REGISTER OF SCOTLAND	TITLE NUMBER GLA 41969
---------------------------	---------------------------

LAND REGISTER OF SCOTLAND	Officer's ID/Date	Title Number
	30382 18/4/1997	GLA41969

SUPPLEMENTARY PLAN
TO THE TITLE PLAN

LANARKSHIRE & DUMBARTONSHIRE RAILWAY COY.



<div></div> <div>LAND REGISTER OF SCOTLAND</div>		Officer's ID / Date	TITLE NUMBER
		30382 18/4/1997	GLA41969
<div></div>	ORDNANCE SURVEY NATIONAL GRID REFERENCE		<div><div></div><div>70m</div><div></div></div>
NS5367SW			Survey Scale
			1/1250

CROWN COPYRIGHT © – This copy has been produced from the ROS Digital Mapping System on 25/03/2021 with the authority of Ordnance Survey under Section 47 of the Copyright, Designs and Patents Act 1988. Unless there is a relevant exception to copyright, the copy must not be copied without the prior permission of the copyright owner. OS Licence no 100041182.

