



LAND REGISTER
OF SCOTLAND

Officer's ID / Date

6467
8/10/2015

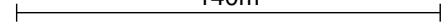
Supplementary Plan to Title

MID130093-1



ORDNANCE SURVEY
NATIONAL GRID REFERENCE

140m

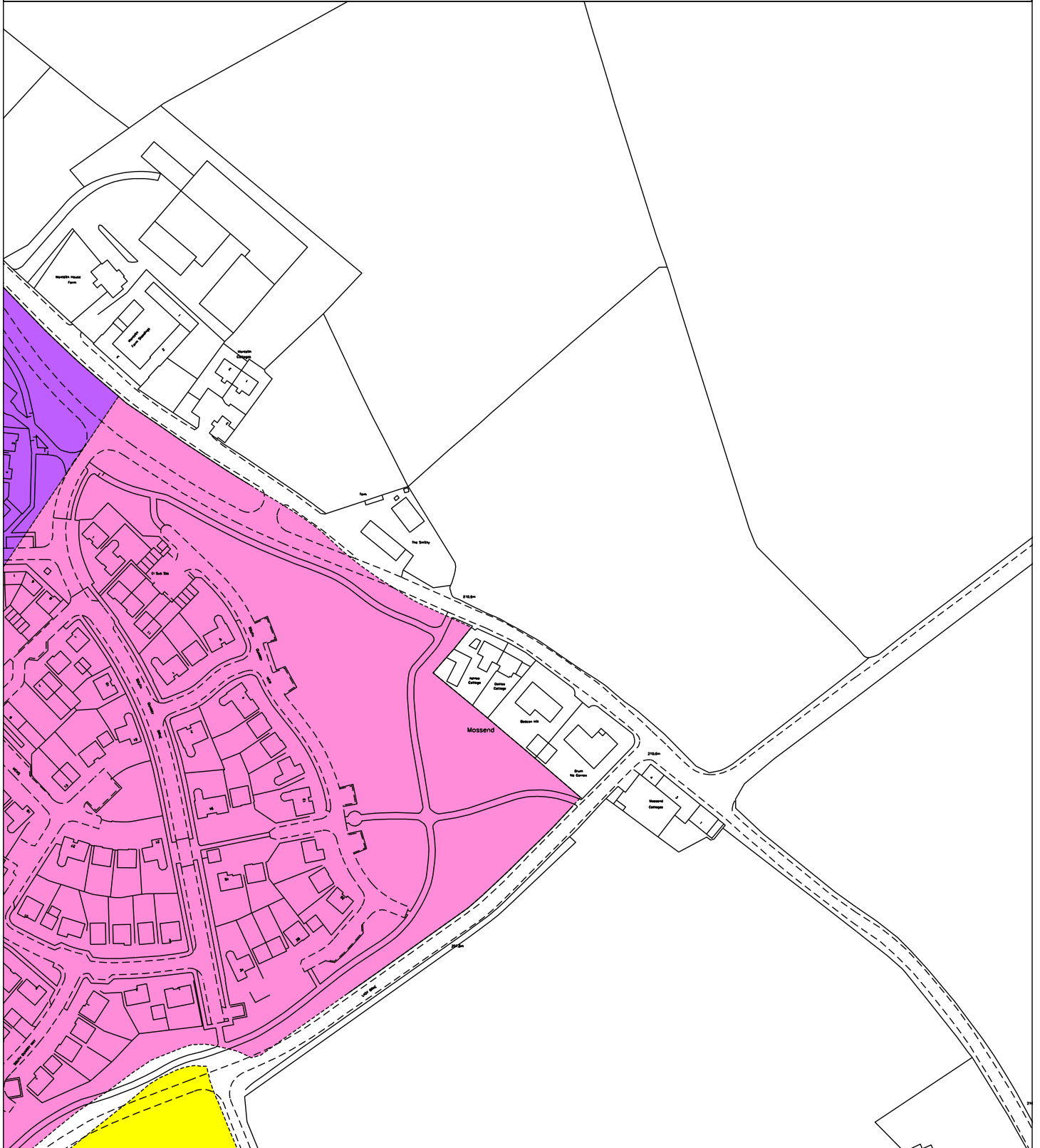


NT3460NE NT3461SE NT3561SW NT3561SE

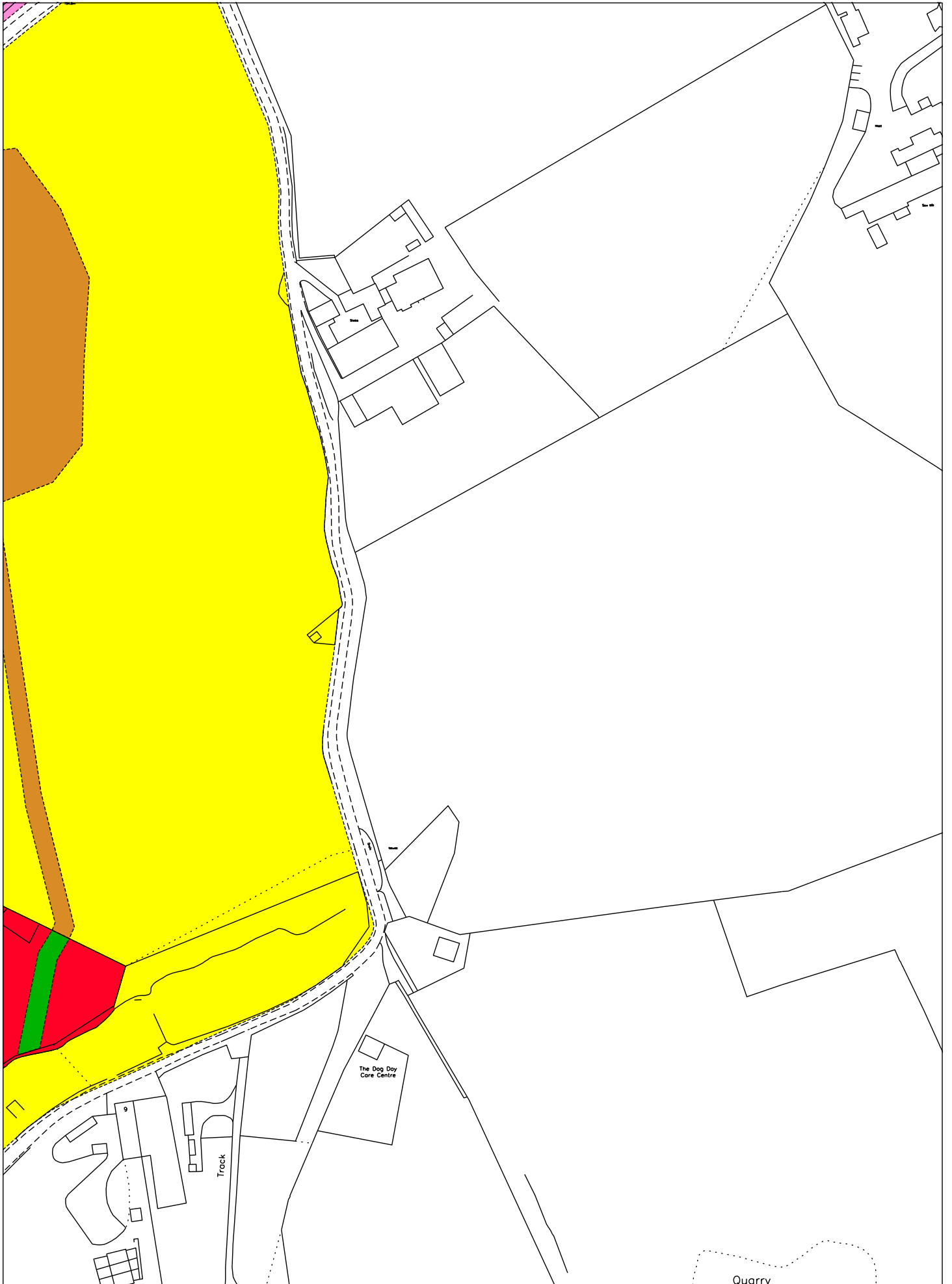
Survey Scale

1/1250

CROWN COPYRIGHT © – This copy has been produced from the ROS Digital Mapping System on 28/02/2021 with the authority of Ordnance Survey under Section 47 of the Copyright, Designs and Patents Act 1988. Unless there is a relevant exception to copyright, the copy must not be copied without the prior permission of the copyright owner. OS Licence no 100041182.









LAND REGISTER
OF SCOTLAND

Officer's ID / Date

3599
8/2/2012

TITLE NUMBER

MID130093



ORDNANCE SURVEY
NATIONAL GRID REFERENCE

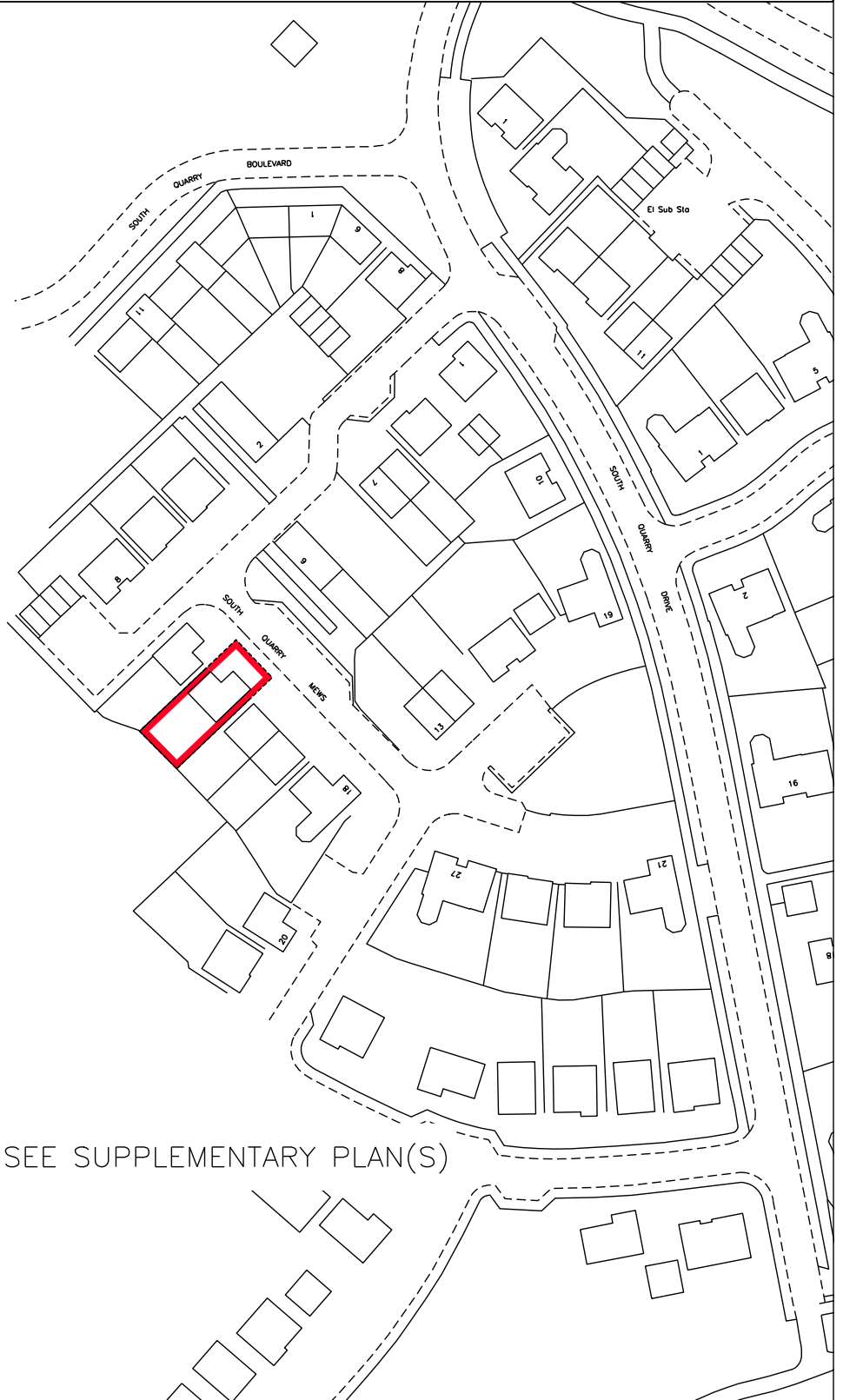
70m

NT3461NE NT3561NW

Survey Scale

1/1250

CROWN COPYRIGHT © – This copy has been produced from the ROS Digital Mapping System on 28/02/2021 with the authority of Ordnance Survey under Section 47 of the Copyright, Designs and Patents Act 1988. Unless there is a relevant exception to copyright, the copy must not be copied without the prior permission of the copyright owner. OS Licence no 100041182.



SEE SUPPLEMENTARY PLAN(S)

