



Officer's ID / Date

30145
27/5/1997

Supplementary Plan to Title

DMB55706-1



ORDNANCE SURVEY
NATIONAL GRID REFERENCE

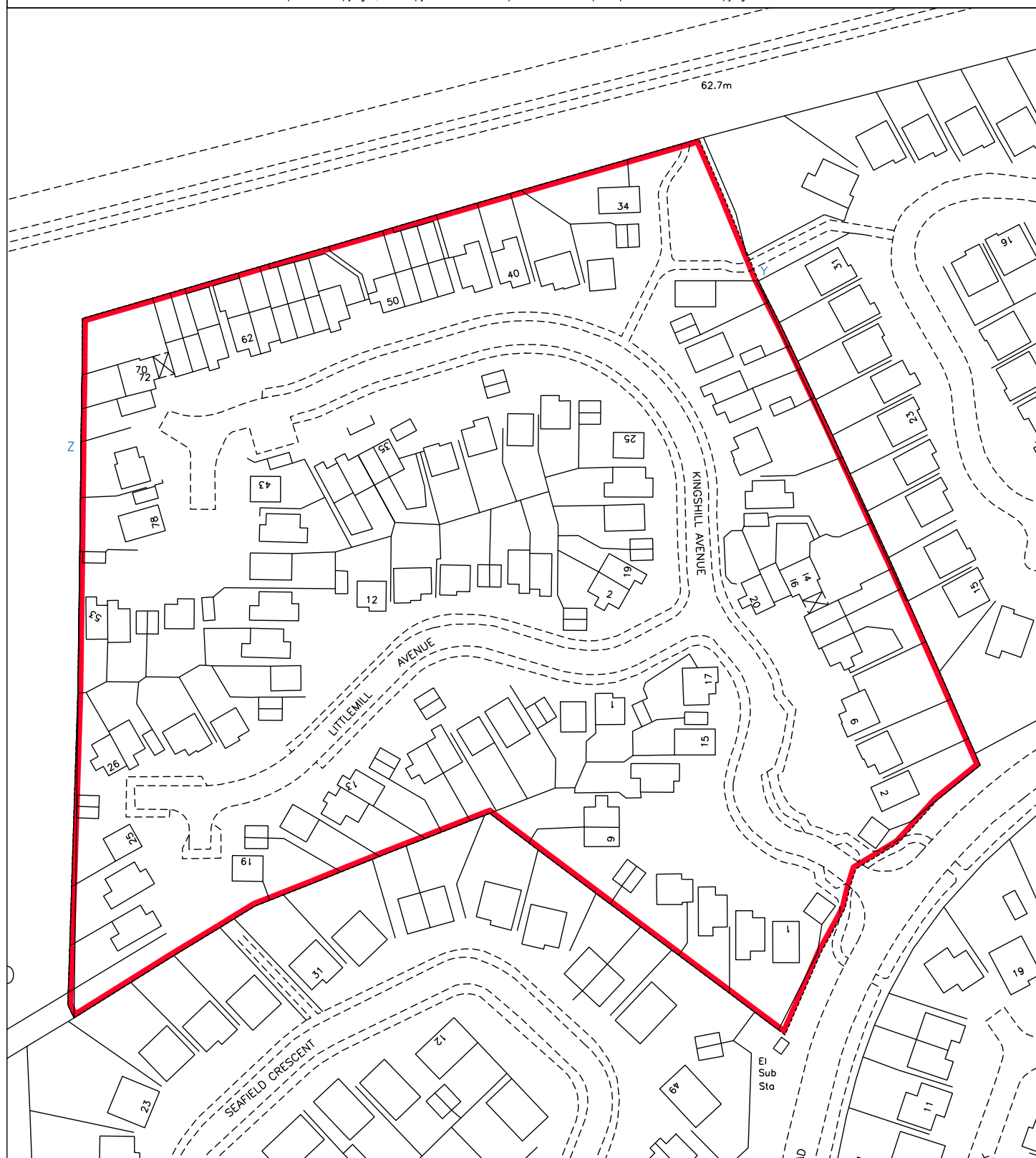
70m



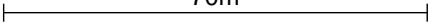
NS7274SW NS7274NW

Survey Scale

1/1250

CROWN COPYRIGHT © - This copy has been produced from the ROS Digital Mapping System on 02/06/2014 with the authority of Ordnance Survey under Section 47 of the Copyright, Designs and Patents Act 1988. Unless there is a relevant exception to copyright, the copy must not be copied without the prior permission of the copyright owner. OS Licence no 100041182.



 LAND REGISTER OF SCOTLAND	Officer's ID / Date	TITLE NUMBER
	30145 23/5/1997	DMB55706
	ORDNANCE SURVEY NATIONAL GRID REFERENCE	70m 
	NS7274SW NS7274NW	Survey Scale 1/1250

CROWN COPYRIGHT © – This copy has been produced from the ROS Digital Mapping System on 02/06/2014 with the authority of Ordnance Survey under Section 47 of the Copyright, Designs and Patents Act 1988. Unless there is a relevant exception to copyright, the copy must not be copied without the prior permission of the copyright owner. OS Licence no 100041182.

