



LAND REGISTER
OF SCOTLAND

Officer's ID / Date

6467
1/11/2016

TITLE NUMBER

MID142904



ORDNANCE SURVEY
NATIONAL GRID REFERENCE

70m

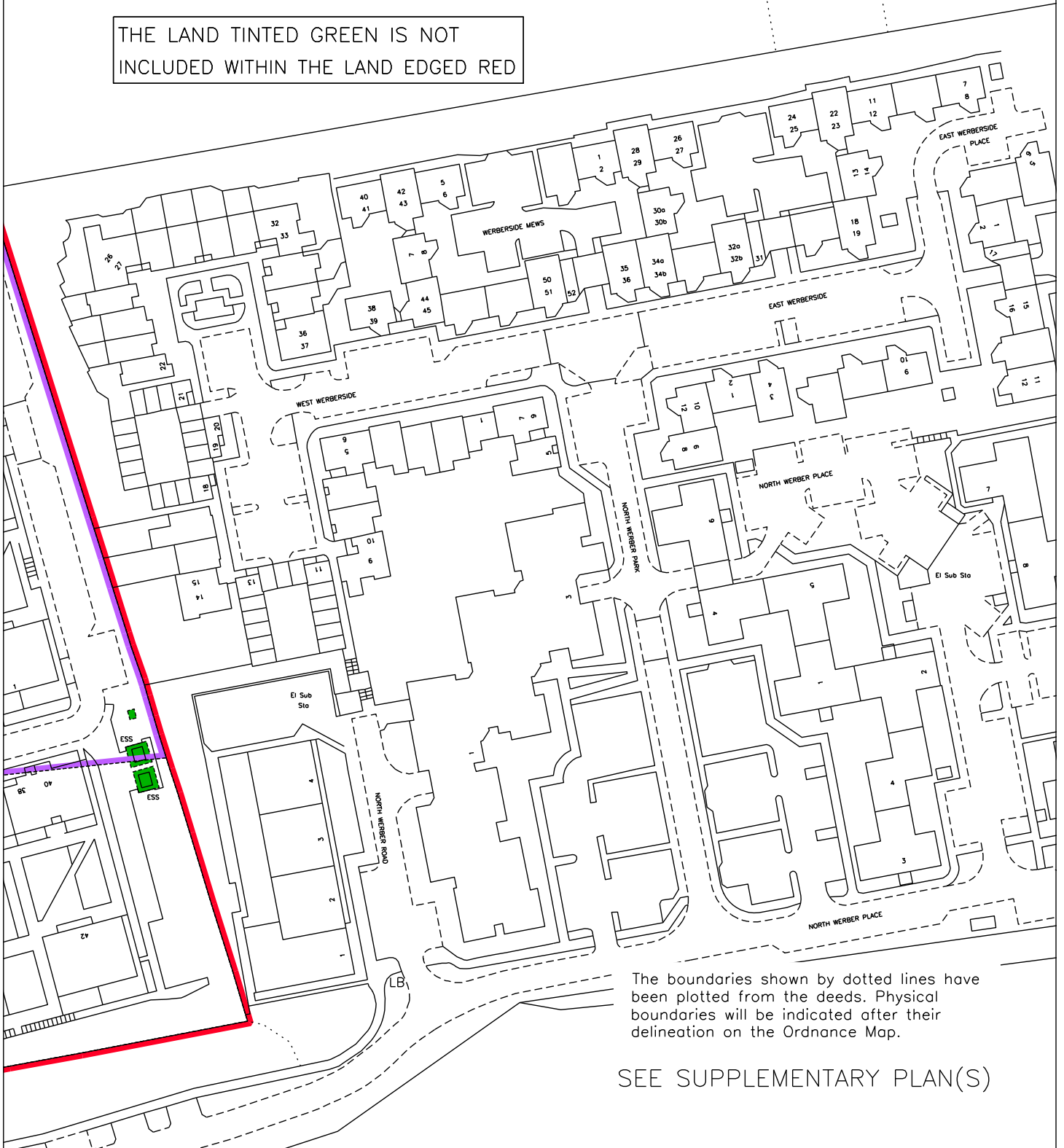
NT2275SE NT2375SW NT2275NE NT2375NW

Survey Scale

1/1250

CROWN COPYRIGHT © - This copy has been produced from the ROS Digital Mapping System on 31/03/2021 with the authority of Ordnance Survey under Section 47 of the Copyright, Designs and Patents Act 1988. Unless there is a relevant exception to copyright, the copy must not be copied without the prior permission of the copyright owner. OS Licence no 100041182.

THE LAND TINTED GREEN IS NOT
INCLUDED WITHIN THE LAND EDGED RED



The boundaries shown by dotted lines have been plotted from the deeds. Physical boundaries will be indicated after their delineation on the Ordnance Map.

SEE SUPPLEMENTARY PLAN(S)

LAND REGISTER
OF SCOTLAND

Officer's ID/Date

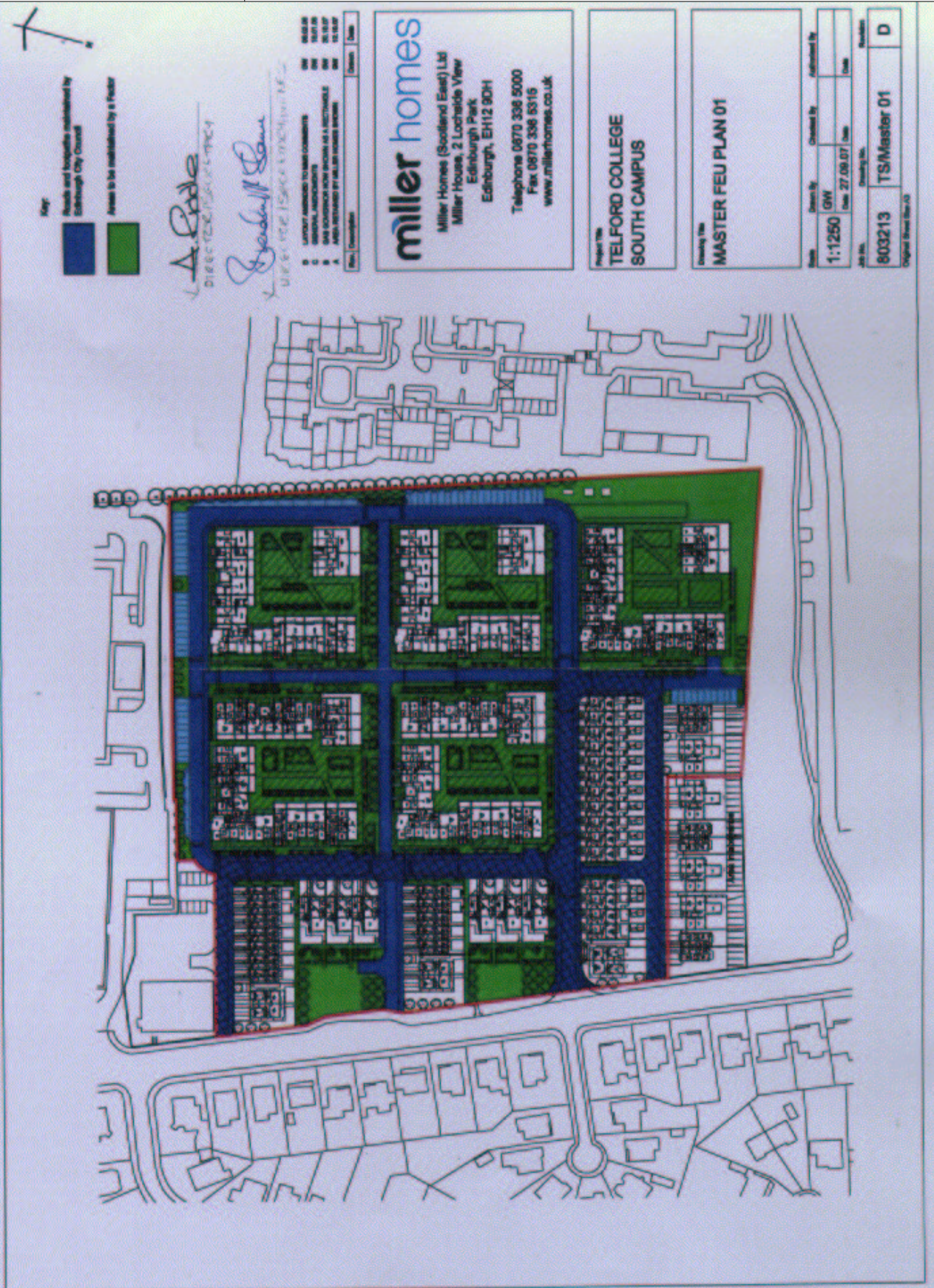
6467
1/11/2016

Title

Number

MID142904

THIS IS SURFACE PLAN 1 REFERRED TO IN THE FOREGOING DEED OF
CONDITIONS BY MILLER (TELFORD SOUTH) LIMITED.



NOTE: This copy is a reduction of the original plan.

SUPPLEMENTARY PLAN 1
TO THE TITLE PLAN

LAND REGISTER
OF SCOTLAND

Officer's ID/Date

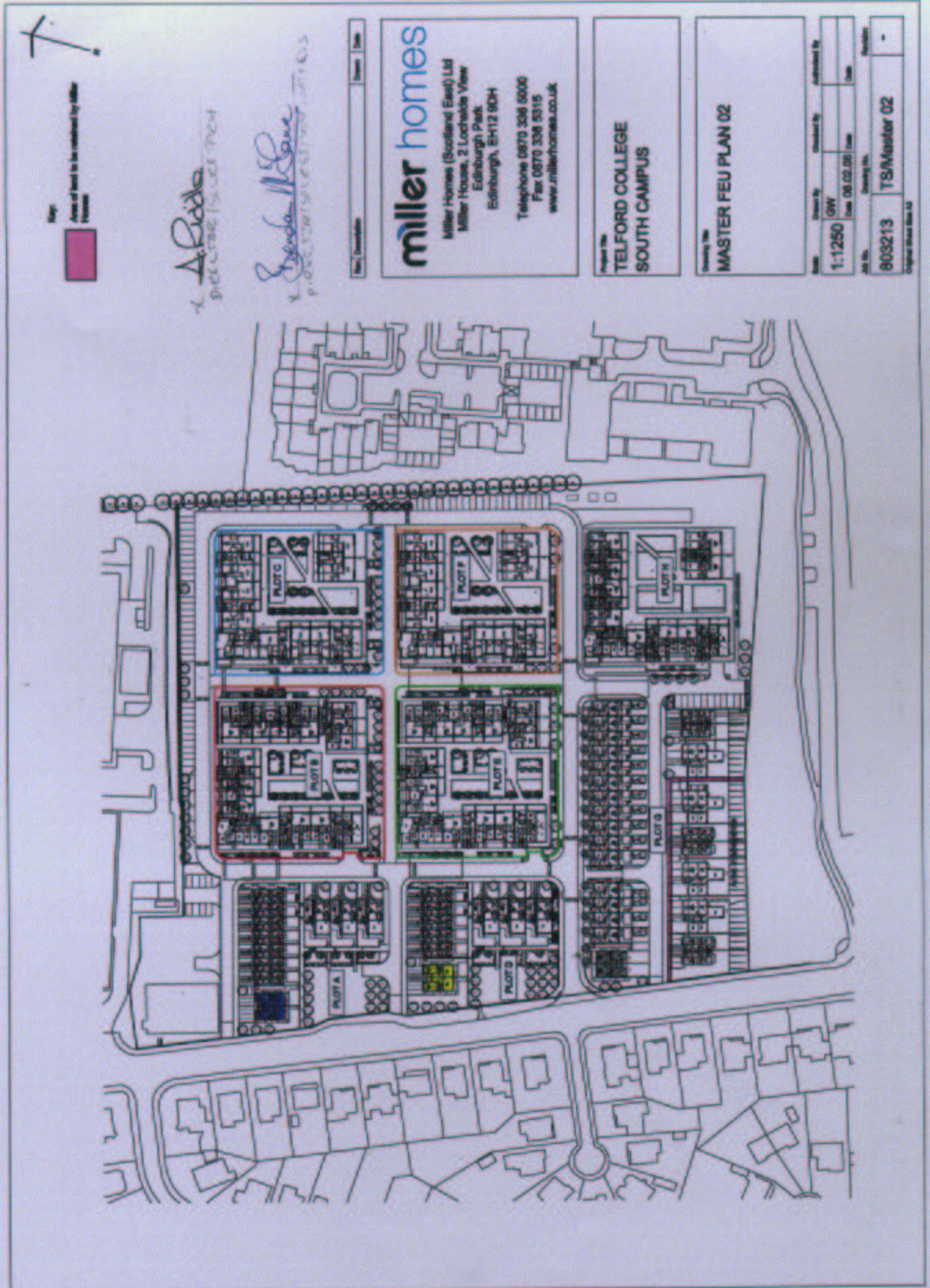
6467
1/11/2016

Title

Number

MID142904

THIS IS SURFACE PLAN 2 REFERRED TO IN THE FOREGOING
DEED OF CONDITIONS BY MILLER (TELFORD SOUTH) LIMITED



NOTE: This copy is a reduction of the original plan.

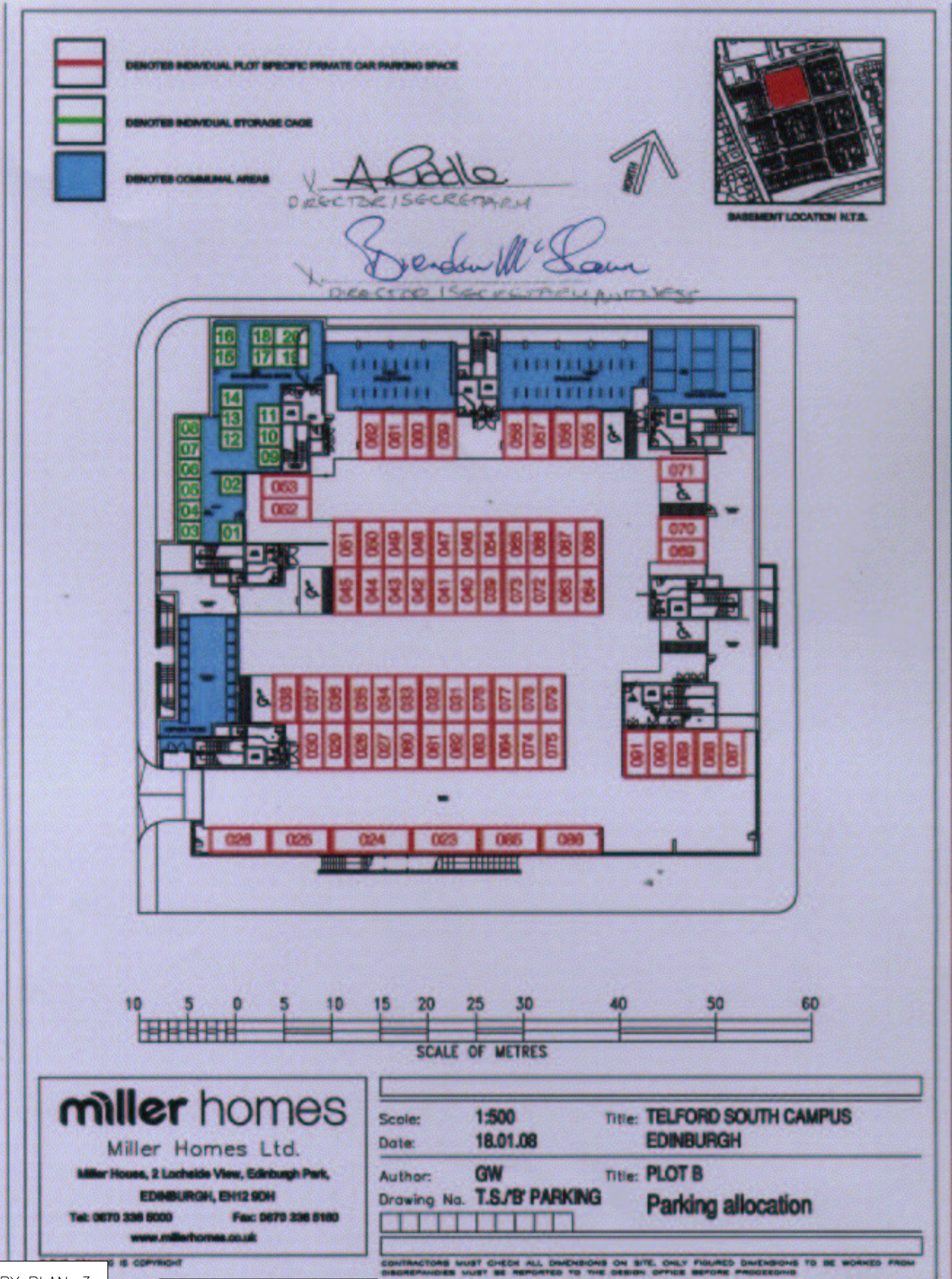
SUPPLEMENTARY PLAN 2 TO THE TITLE PLAN

LAND REGISTER
OF SCOTLAND

Officer's ID/Date
6467
1/11/2016

Title Number
MID142904

THIS IS BLOCK B PLAN REFERRED TO IN THE FOREGOING DEED OF CONDITIONS BY MILLER (TELFORD SOUTH) LIMITED



SUPPLEMENTARY PLAN 3
TO THE TITLE PLAN

NOTE: This copy is a reduction of the original plan.

CONTRACTORS MUST CHECK ALL DIMENSIONS ON SITE. ONLY FIGURED DIMENSIONS TO BE WORKED FROM. DIMENSIONS MUST BE REPORTED TO THE DESIGN OFFICE BEFORE PROCEEDING.

LAND REGISTER
OF SCOTLAND

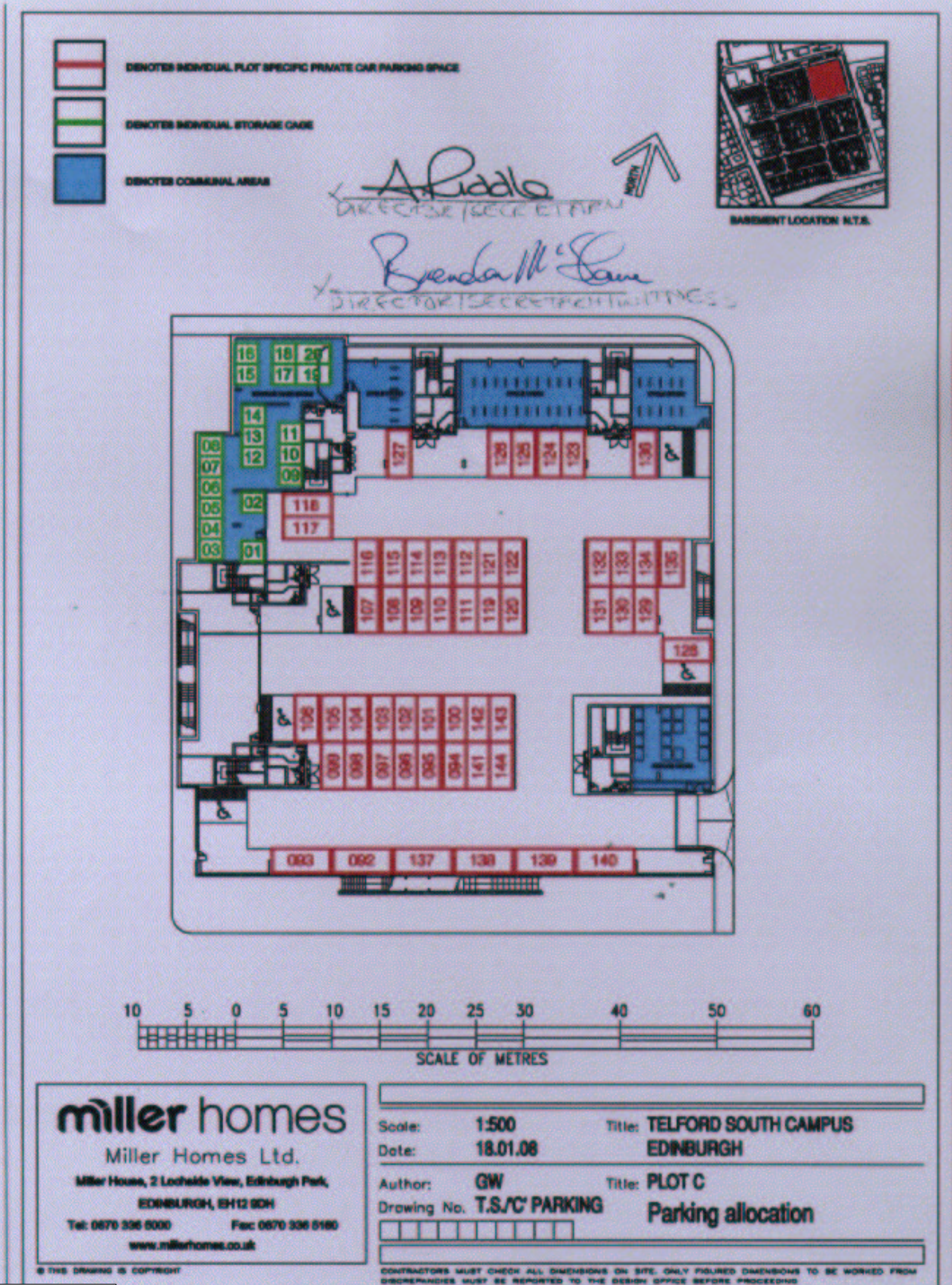
Officer's ID/Date

6467
1/11/2016

Title Number

MID142904

THIS IS BLOCK C PLAN REFERRED TO IN THE FOREGOING DEED OF CONDITIONS & BY MILLER (TELFORD SOUTH) LIMITED



SUPPLEMENTARY PLAN 4
TO THE TITLE PLAN

NOTE: This copy is a reduction
of the original plan.

LAND REGISTER
OF SCOTLAND




Officer's ID/Date

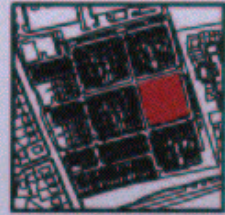
6467
1/11/2016

Title Number

MID142904

THIS IS THE BLOCK F PLAN REFERRED TO IN THE FOREGOING DEED OF CONDITIONS BY MILLER (TELFORD SOUTH) LIMITED

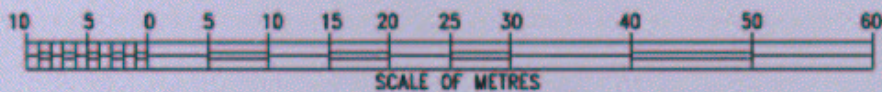
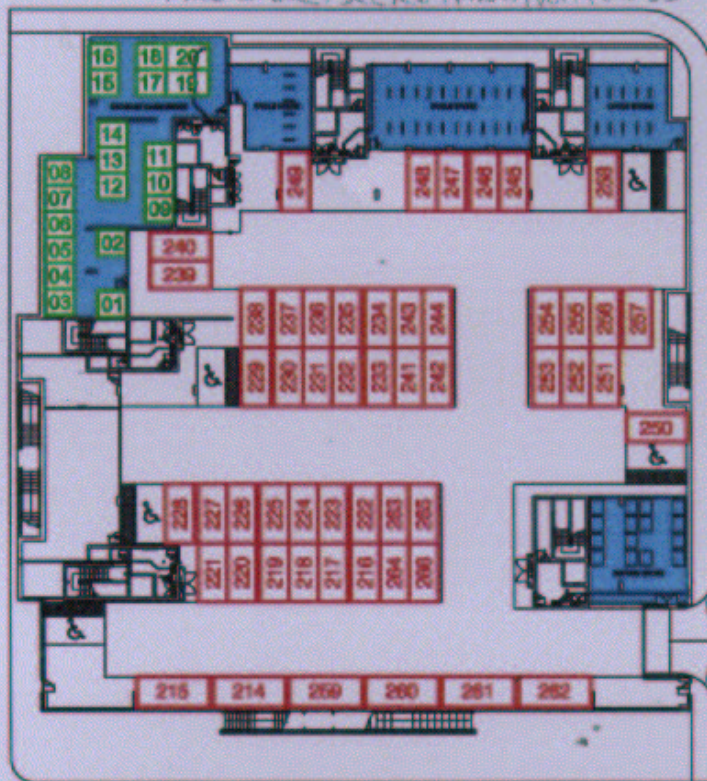
-  DENOTES INDIVIDUAL PLOT SPECIFIC PRIVATE CAR PARKING SPACE
-  DENOTES INDIVIDUAL STORAGE CAGE
-  DENOTES COMMUNAL AREAS



BASEMENT LOCATION N.T.S.

A. Radlo
DIRECTOR / SECRETARY

Brendan Mc Lane
DIRECTOR / SECRETARY / WITNESS



miller homes
Miller Homes Ltd.
Miller House, 2 Lochside View, Edinburgh Park,
EDINBURGH, EH12 6DH
Tel: 0870 338 8000 Fax: 0870 338 8180
www.millerhomes.co.uk

Scale:	1:500	Title:	TELFORD SOUTH CAMPUS EDINBURGH
Date:	18.01.08		
Author:	GW	Title:	PLOT F
Drawing No.	T.S./F PARKING		Parking allocation

© THIS DRAWING IS COPYRIGHT

CONTRACTORS MUST CHECK ALL DIMENSIONS ON SITE. ONLY FIGURED DIMENSIONS TO BE WORKED FROM. DISCREPANCIES MUST BE REPORTED TO THE DESIGN OFFICE BEFORE PROCEEDING

SUPPLEMENTARY PLAN 6
TO THE TITLE PLAN

NOTE: This copy is a reduction
of the original plan.

LAND REGISTER
OF SCOTLAND

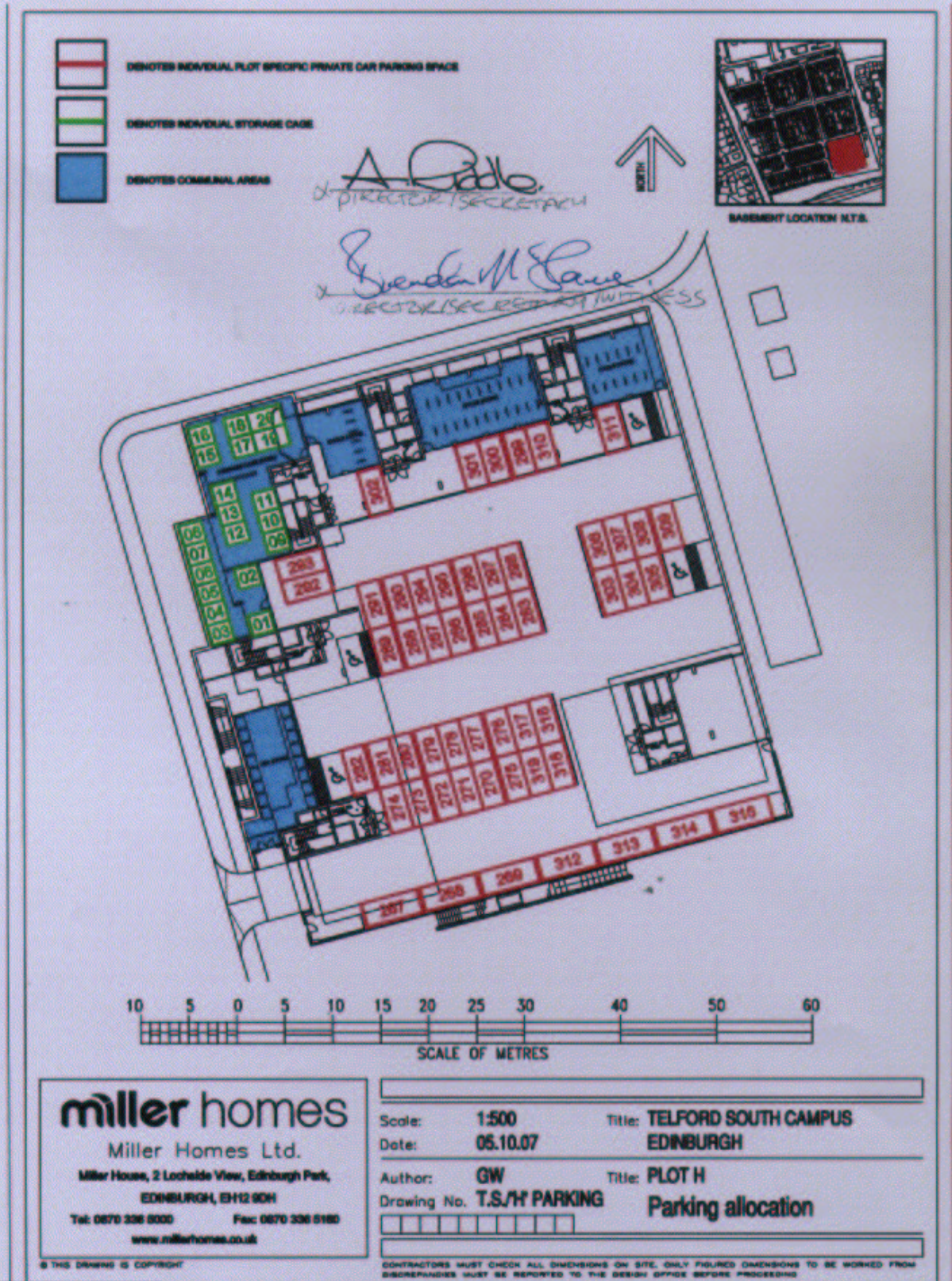
Officer's ID/Date

6467
1/11/2016

Title Number

MID142904

THIS IS THE BLOCK H PLAN REFERRED TO IN THE FOREGOING DEED OF CONDITIONS BY MILLER (TELFORD SOUTH) LIMITED.






SUPPLEMENTARY PLAN 7
TO THE TITLE PLAN

NOTE: This copy is a reduction
of the original plan.


LAND REGISTER
OF SCOTLAND

Officer's ID/Date
6467
1/11/2016

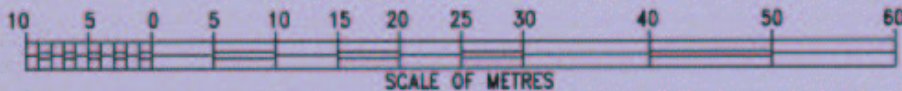
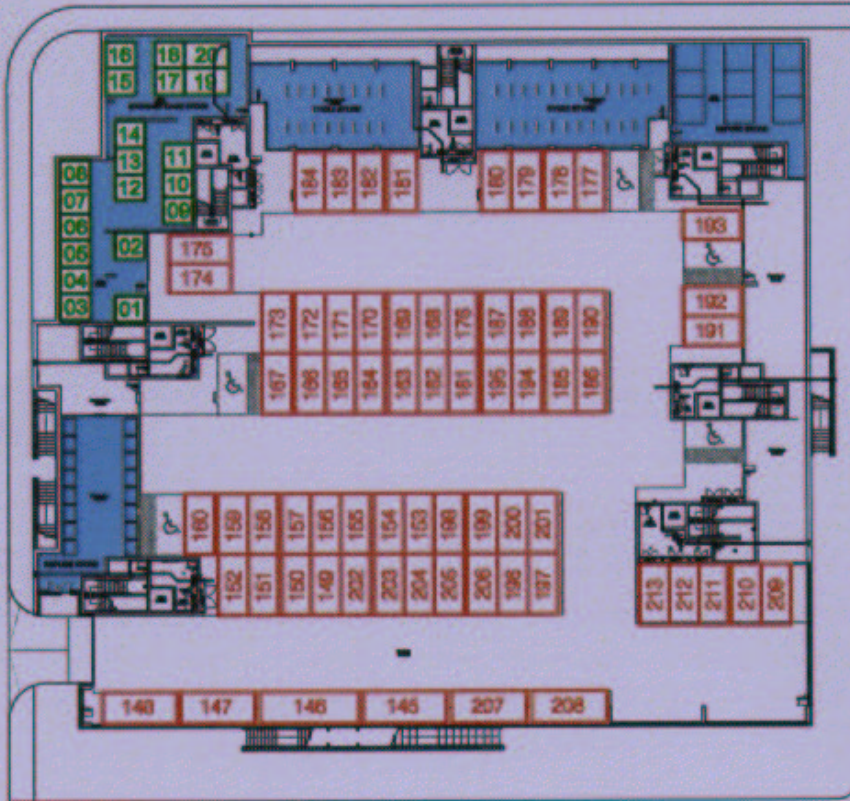
Title Number
MID142904

-  DENOTES INDIVIDUAL PLOT SPECIFIC PRIVATE CAR PARKING SPACE
-  DENOTES INDIVIDUAL STORAGE CAGE
-  DENOTES COMMUNAL AREAS

SUPPLEMENTARY PLAN 5
TO THE TITLE PLAN



BASINMENT LOCATION N.T.S.



miller homes
Miller Homes Ltd.
Miller House, 2 Lochside View, Edinburgh Park,
EDINBURGH, EH12 9CH
Tel: 0870 336 8000 Fax: 0870 336 9180
www.millerhomes.co.uk

Scale:	1:500	Title:	TELFORD SOUTH CAMPUS EDINBURGH
Date:	18.01.08		
Author:	GW	Title:	PLOT E
Drawing No.	T.S./E PARKING		Parking allocation

© THIS DRAWING IS COPYRIGHT

CONTRACTORS MUST CHECK ALL DIMENSIONS ON SITE. ONLY FILLED DIMENSIONS TO BE WORKED FROM. DIMENSIONAL ERRORS MUST BE REPORTED TO THE DESIGN OFFICE BEFORE PROCEEDING.

This is Block E Plan Referred to in the foreign Deed of Conditions by Miller (Telford South) Limited

LAND REGISTER
OF SCOTLAND

Officer's ID/Date

6467
1/11/2016

Title Number

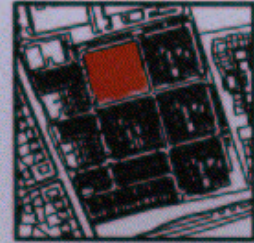
MID142904



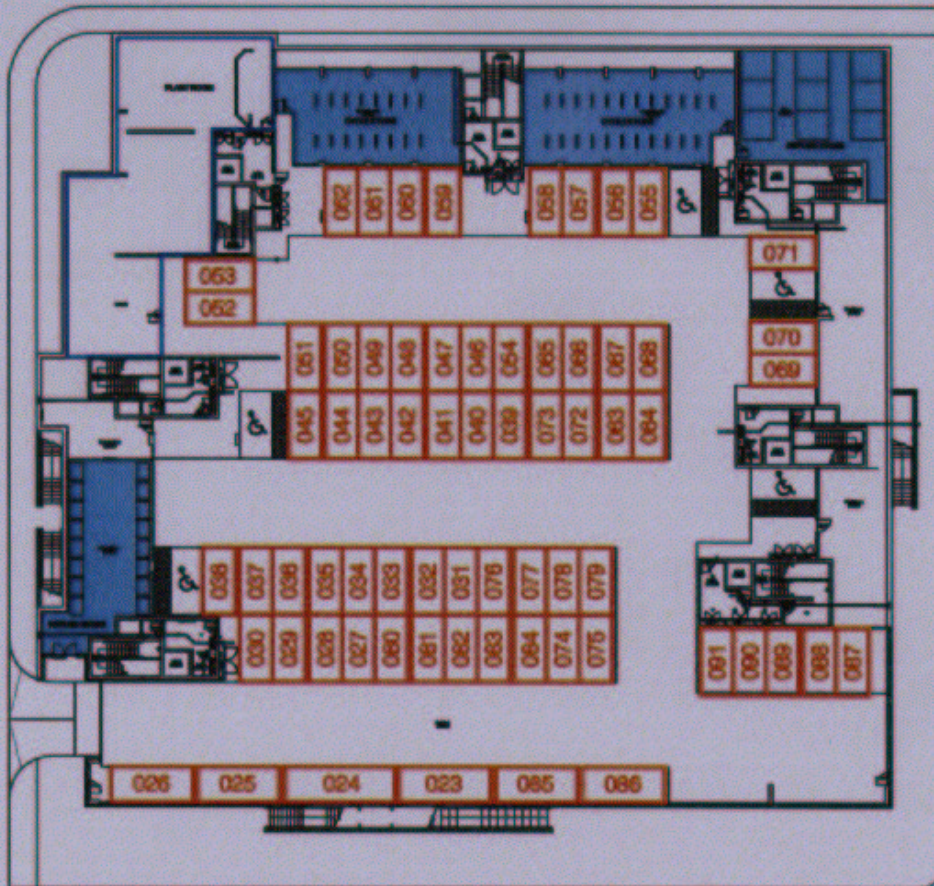
DENOTES INDIVIDUAL PLOT SPECIFIC PRIVATE CAR PARKING SPACE

DENOTES COMMUNAL AREAS

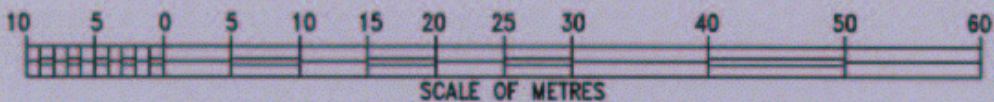
DENOTES PLANT ROOM



BASINMENT LOCATION N.T.A.



SUPPLEMENTARY PLAN 8
TO THE TITLE PLAN



Miller homes

Miller Homes Ltd.

Miller House, 2 Lochside View, Edinburgh Park,
EDINBURGH, EH12 6DH

Tel: 0870 336 5000 Fax: 0870 336 5180
www.millerhomes.co.uk

Scale: 1:500

Date: 18.01.08

Author: GW

Drawing No. T.S./B' PARKING

Title: TELFORD SOUTH CAMPUS
EDINBURGH




Title: PLOT B

Parking allocation

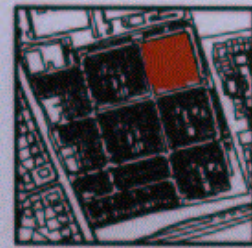
LAND REGISTER
OF SCOTLAND

Officer's ID/Date
6467
1/11/2016

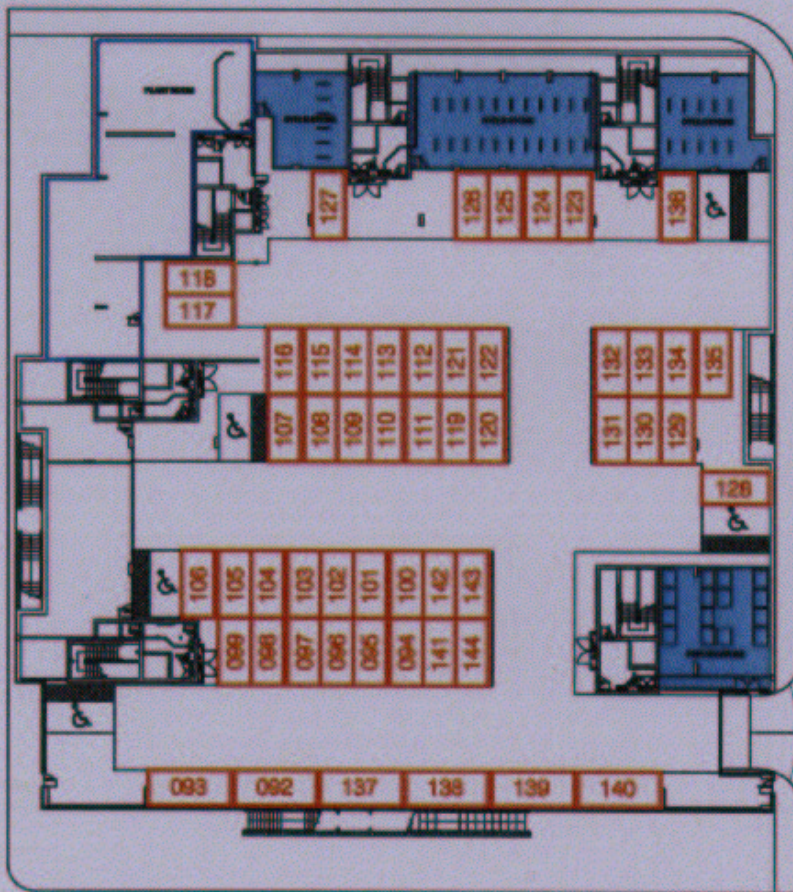
Title Number
MID142904

-  DENOTES INDIVIDUAL PLOT SPECIFIC PRIVATE CAR PARKING SPACE
-  DENOTES COMMUNAL AREAS
-  DENOTES PLANT ROOM

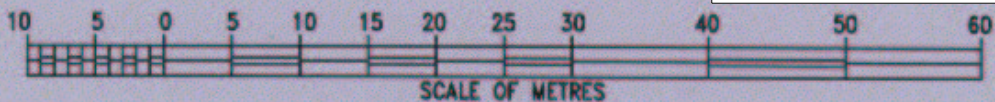
Handwritten signature
OK



BASEMENT LOCATION N.T.A.



SUPPLEMENTARY PLAN 9
TO THE TITLE PLAN



Miller homes
Miller Homes Ltd.
Miller House, 2 Lochside View, Edinburgh Park,
EDINBURGH, EH12 6DH
Tel: 0870 336 5000 Fax: 0870 336 5180
www.millerhomes.co.uk

Scale:	1:500	Title:	TELFORD SOUTH CAMPUS EDINBURGH
Date:	18.01.08		
Author:	GW	Title:	PLOT C
Drawing No.	T.S./C' PARKING		Parking allocation

© THIS DRAWING IS COPYRIGHT

CONTRACTORS MUST CHECK ALL DIMENSIONS ON SITE. ONLY FIGURED DIMENSIONS TO BE WORKED FROM. DISCREPANCIES MUST BE REPORTED TO THE DESIGN OFFICE BEFORE PROCEEDING.




LAND REGISTER
OF SCOTLAND

Officer's ID/Date

6467
1/11/2016

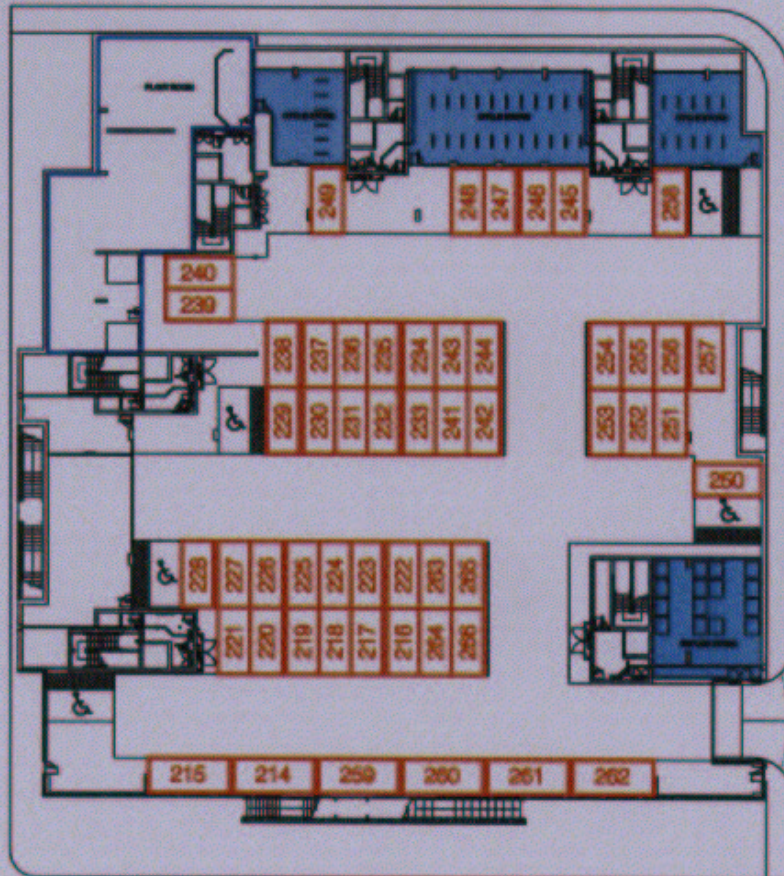
Title Number

MID142904

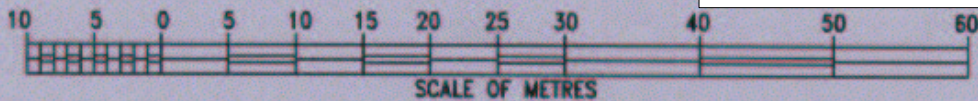
-  DENOTES INDIVIDUAL PLOT SPECIFIC PRIVATE CAR PARKING SPACE
-  DENOTES COMMUNAL AREAS
-  DENOTES PLANT ROOM



BASEMENT LOCATION N.T.S.



SUPPLEMENTARY PLAN 10
TO THE TITLE PLAN



Miller homes
Miller Homes Ltd.
Miller House, 2 Lochside View, Edinburgh Park,
EDINBURGH, EH12 9DH
Tel: 0870 336 5000 Fax: 0870 336 5180
www.millerhomes.co.uk

Scale: 1:500	Title: TELFORD SOUTH CAMPUS
Date: 18.01.08	EDINBURGH
Author: GW	Title: PLOT F
Drawing No. T.S./F PARKING	Parking allocation

© THIS DRAWING IS COPYRIGHT

CONTRACTORS MUST CHECK ALL DIMENSIONS ON SITE. ONLY FIGURED DIMENSIONS TO BE WORKED FROM. DISCREPANCIES MUST BE REPORTED TO THE DESIGN OFFICE BEFORE PROCEEDING