

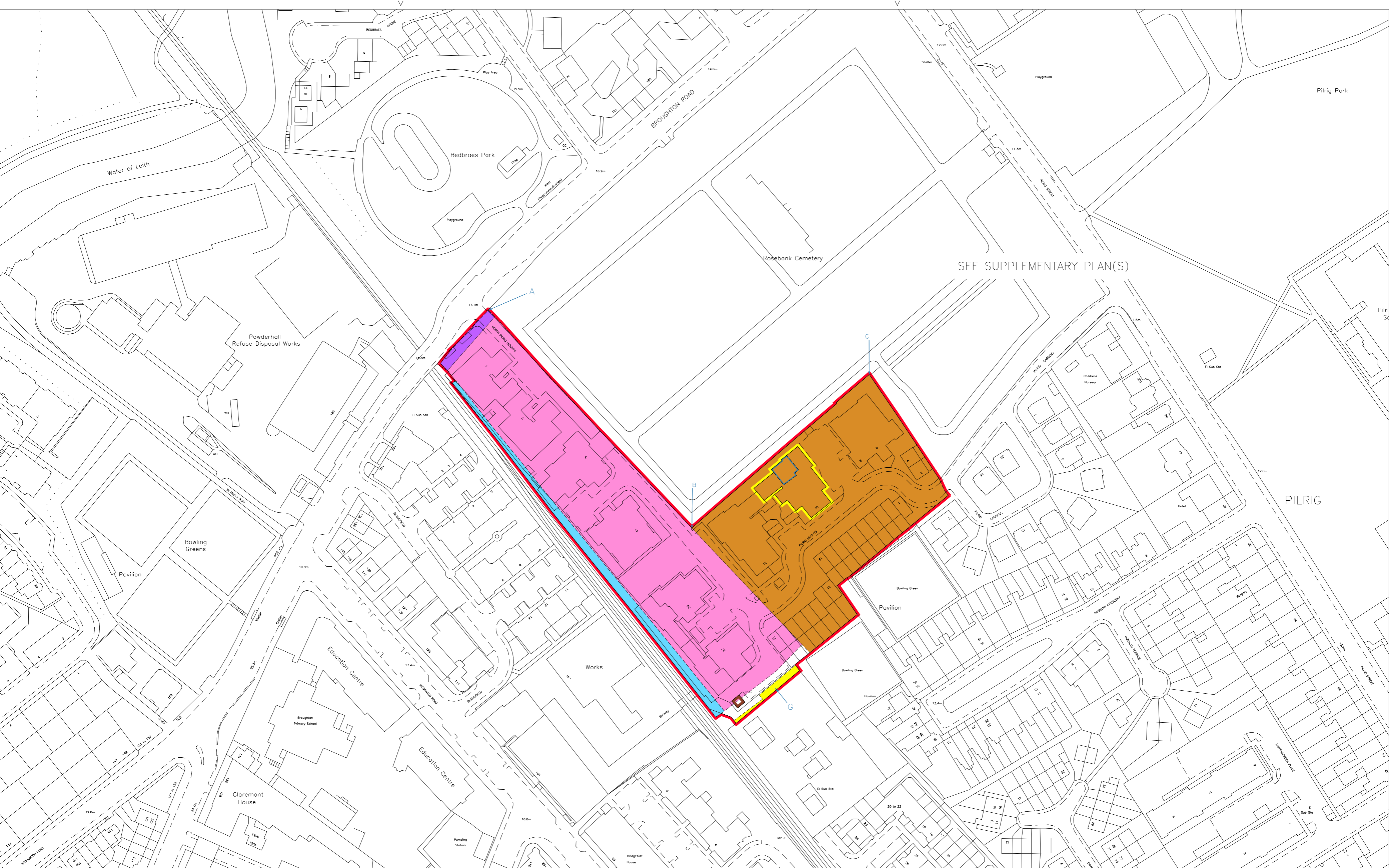
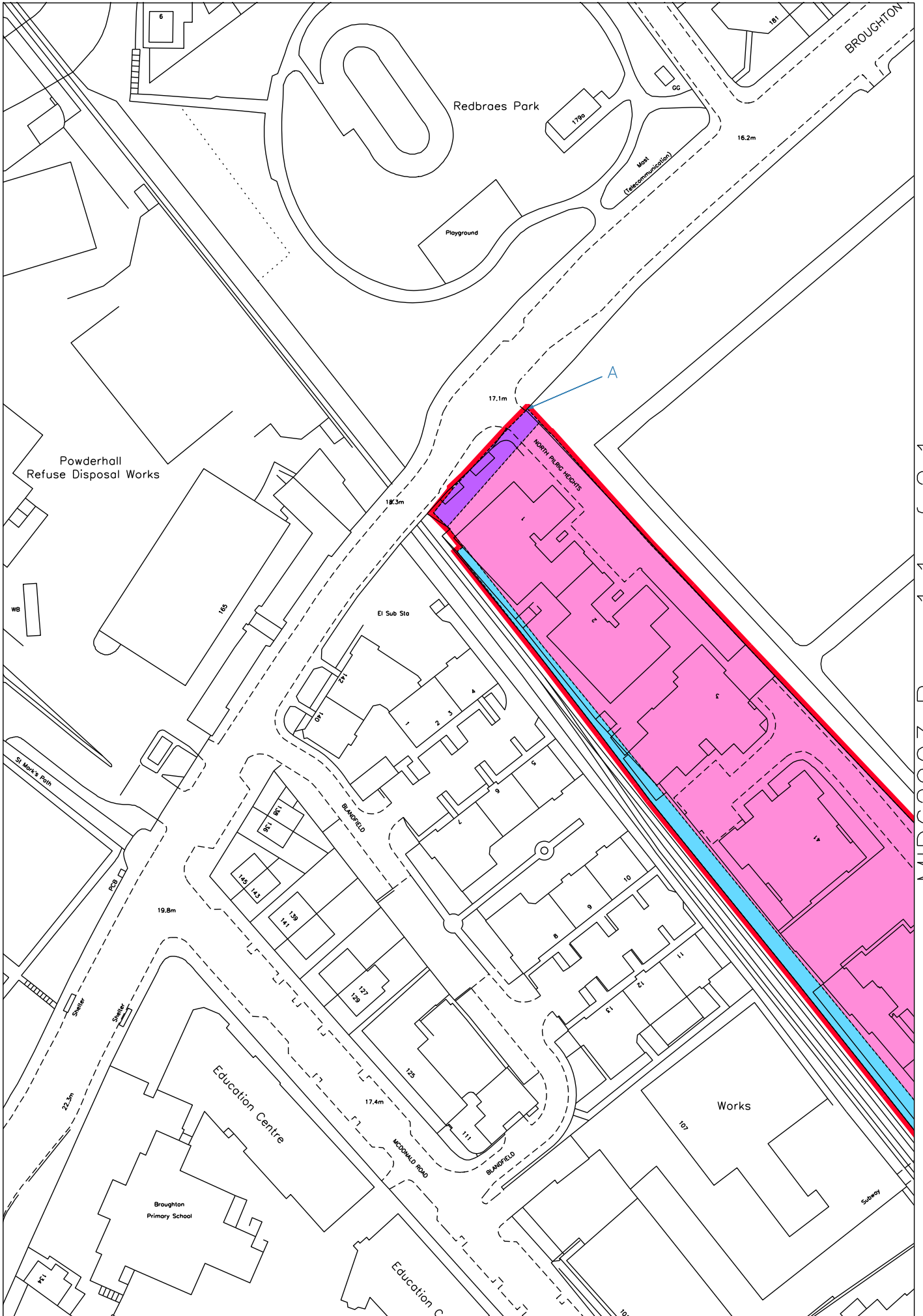
 LAND REGISTER OF SCOTLAND	Officer's ID / Date	TITLE NUMBER
	3686 12/10/2016	MID62903
	ORDNANCE SURVEY NATIONAL GRID REFERENCE	
		
	Survey Scale 1/1250	
<small>CROWN COPYRIGHT © - This copy has been produced from the ROS Digital Mapping System on 02/04/2021 with the authority of Ordnance Survey under Section 47 of the Copyright, Designs and Patents Act 1988. Unless there is a relevant exception to copyright, the copy must not be copied without the prior permission of the copyright owner. OS Licence no 100041182.</small>		



SEE SUPPLEMENTARY PLAN(S)





LAND REGISTER
OF SCOTLAND

Officer's ID / Date

3686
12/10/2016

TITLE NUMBER

MID62903



ORDNANCE SURVEY
NATIONAL GRID REFERENCE

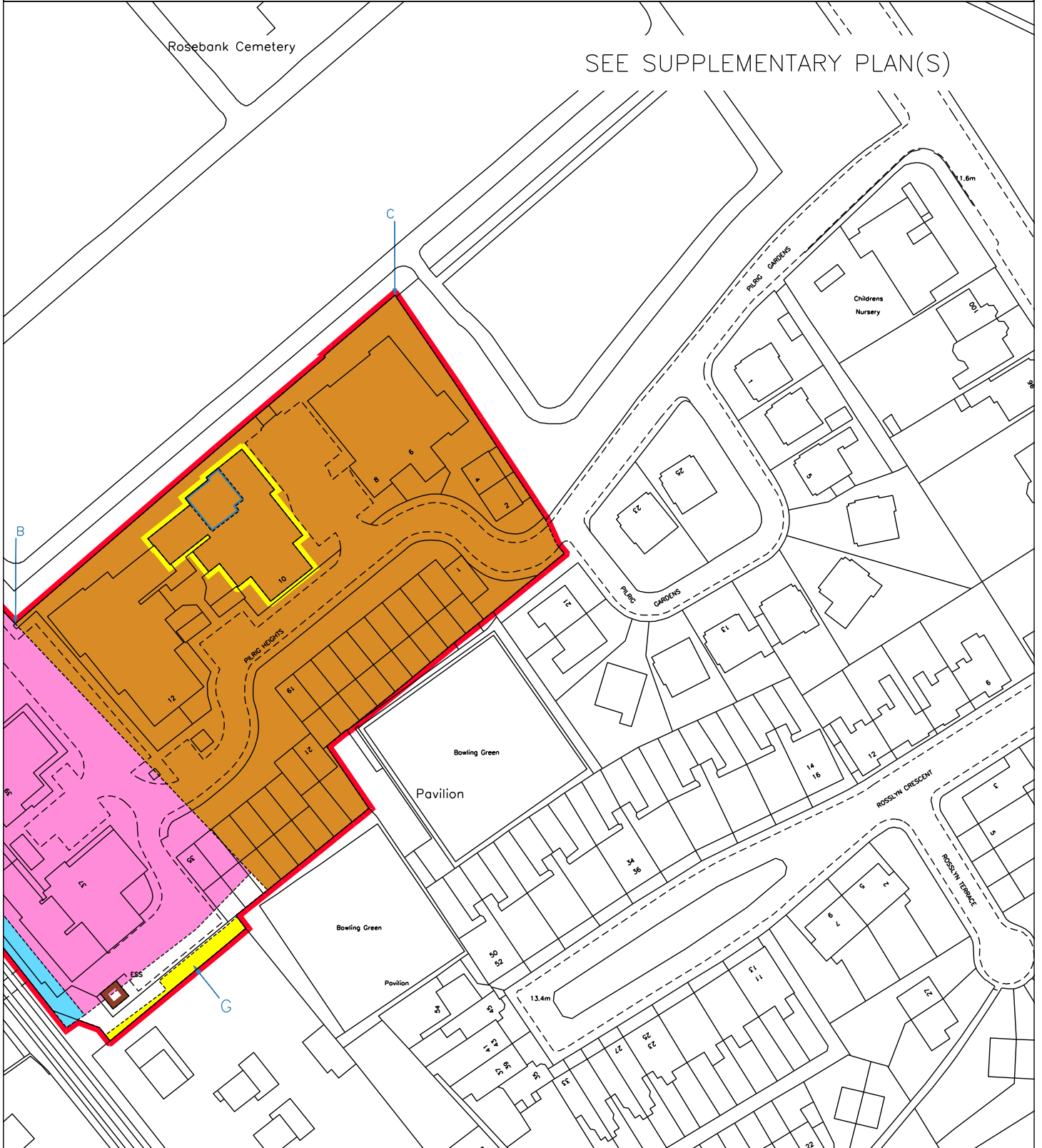
70m

NT2575SE NT2675SW NT2575NE NT2675NW

Survey Scale

1/1250

CROWN COPYRIGHT © - This copy has been produced from the ROS Digital Mapping System on 02/04/2021 with the authority of Ordnance Survey under Section 47 of the Copyright, Designs and Patents Act 1988. Unless there is a relevant exception to copyright, the copy must not be copied without the prior permission of the copyright owner. OS Licence no 100041182.



LAND REGISTER
OF SCOTLAND

Officer's ID/Date

Title Number

3686
12/10/2016

MID62903

SUPPLEMENTARY PLAN
TO THE TITLE PLAN



NOTE: This copy is a reduction
of the original plan.