
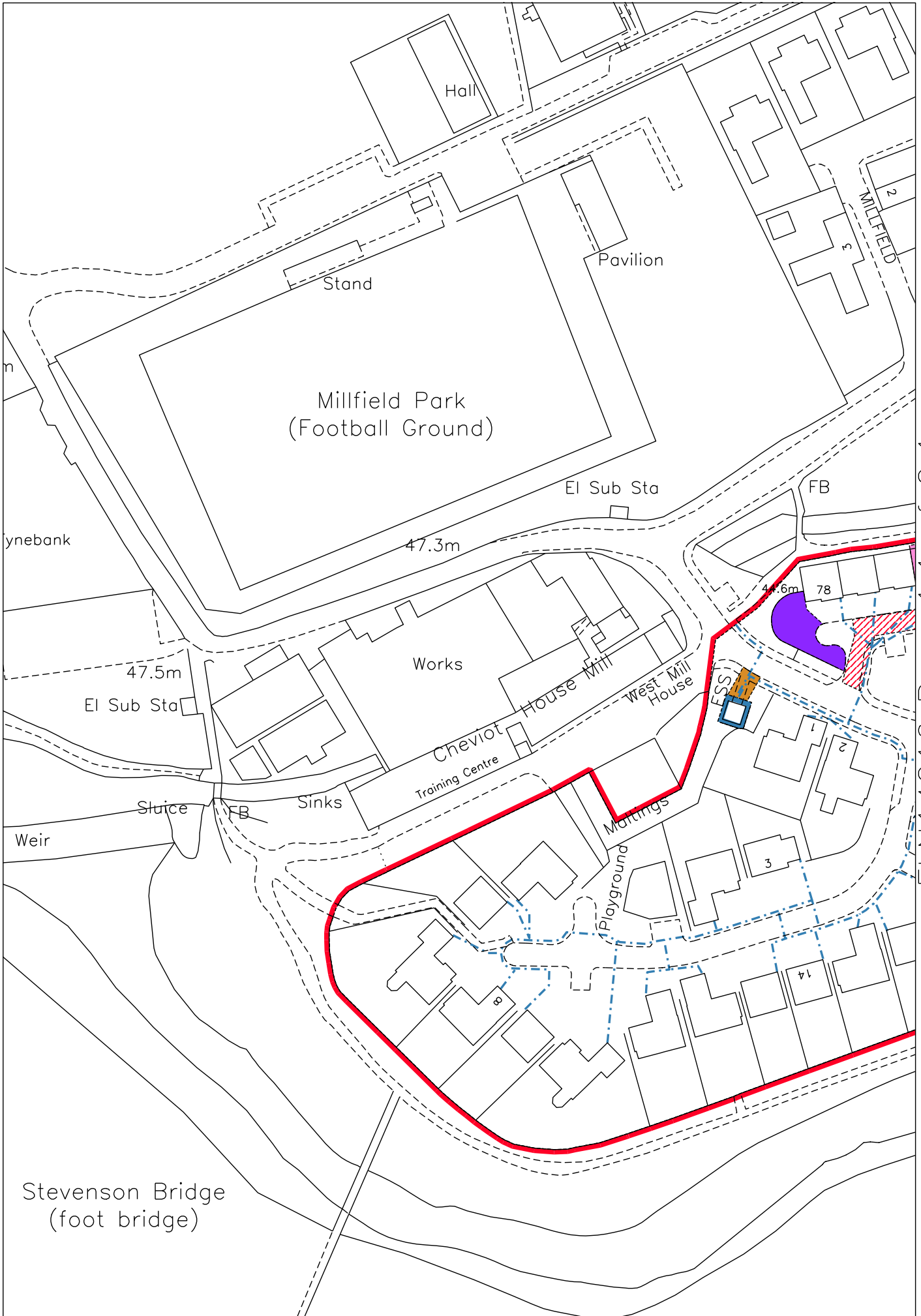
 <b>LAND REGISTER OF SCOTLAND</b>	Officer's ID / Date	TITLE NUMBER
	2712 20/5/2009	<b>ELN14216</b>
	ORDNANCE SURVEY NATIONAL GRID REFERENCE	70m
	NT5173	Survey Scale 1/2500
<small>CROWN COPYRIGHT © - This copy has been produced from the RGS Digital Mapping System on 21/07/2009 and was made with the authority of Ordnance Survey pursuant to Section 47 of the Copyright, Designs and Patents Act 1988. Unless that act provides a relevant exception to copyright, the copy must not be copied without the prior permission of the copyright owner.</small>		



SEE SUPPLEMENTARY PLAN(S)





LAND REGISTER  
OF SCOTLAND

Officer's ID / Date

2712  
20/5/2009

TITLE NUMBER

**ELN14216**



ORDNANCE SURVEY  
NATIONAL GRID REFERENCE

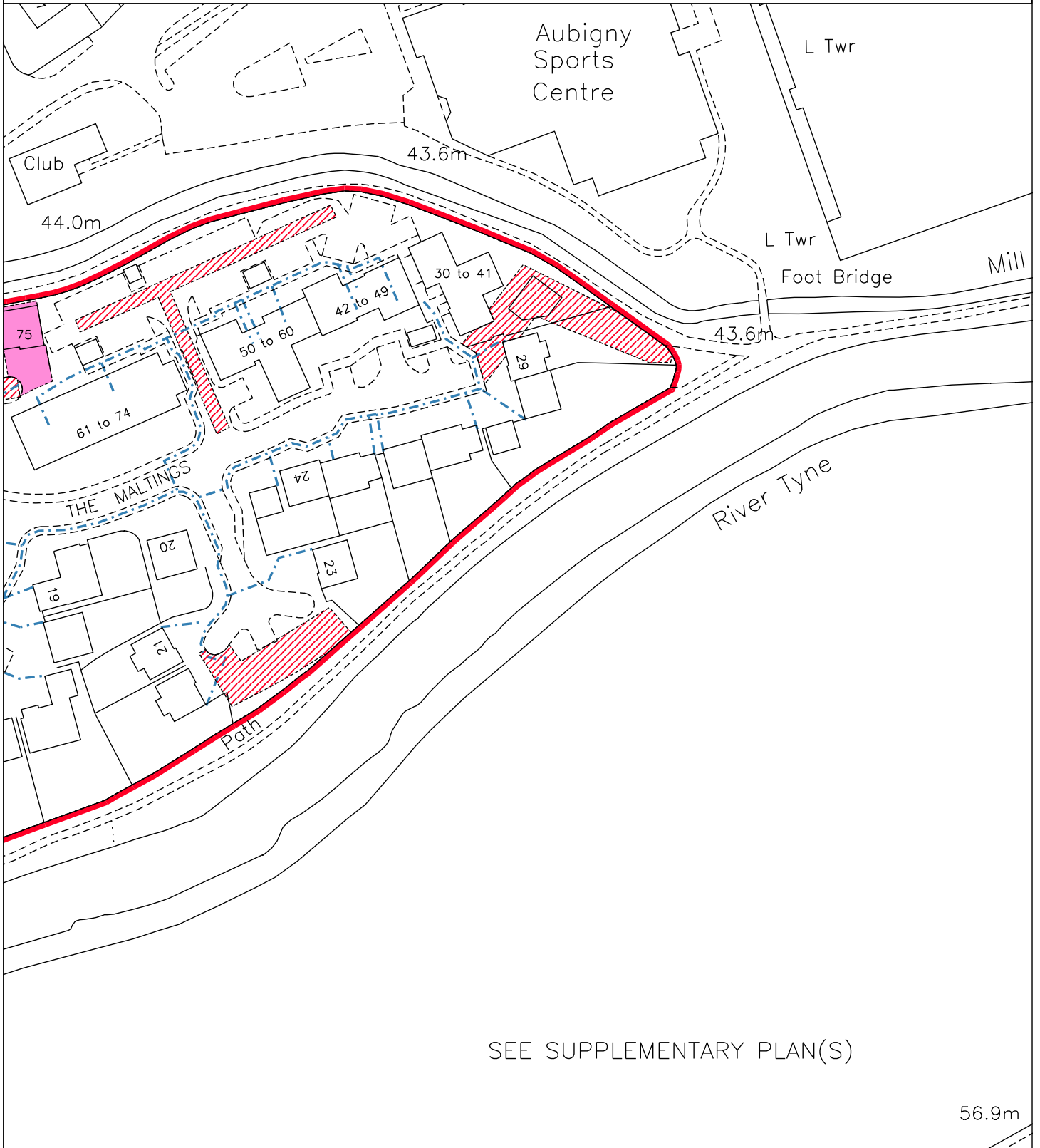
70m

NT5173

Survey Scale

1/2500

CROWN COPYRIGHT © - This copy has been produced from the ROS Digital Mapping System on 21/07/2009 and was made with the authority of Ordnance Survey pursuant to Section 47 of the Copyright, Designs and Patents Act 1988. Unless that act provides a relevant exception to copyright, the copy must not be copied without the prior permission of the copyright owner.



SEE SUPPLEMENTARY PLAN(S)

56.9m



LAND REGISTER  
OF SCOTLAND

Officer's ID / Date

2777  
11/1/2009

Supplementary Plan to Title

**ELN14216-1**



ORDNANCE SURVEY  
NATIONAL GRID REFERENCE

140m

NT5173

Survey Scale

1/2500

CROWN COPYRIGHT © – This copy has been produced from the ROS Digital Mapping System on 21/07/2009 and was made with the authority of Ordnance Survey pursuant to Section 47 of the Copyright, Designs and Patents Act 1988. Unless that act provides a relevant exception to copyright, the copy must not be copied without the prior permission of the copyright owner.

