







Version date

Additional Cadastral Map View/Supplementary Data

16/07/2024

**FFE142401-5**



BRITISH NATIONAL GRID  
EASTING/NORTHING

50m

312949, 687104

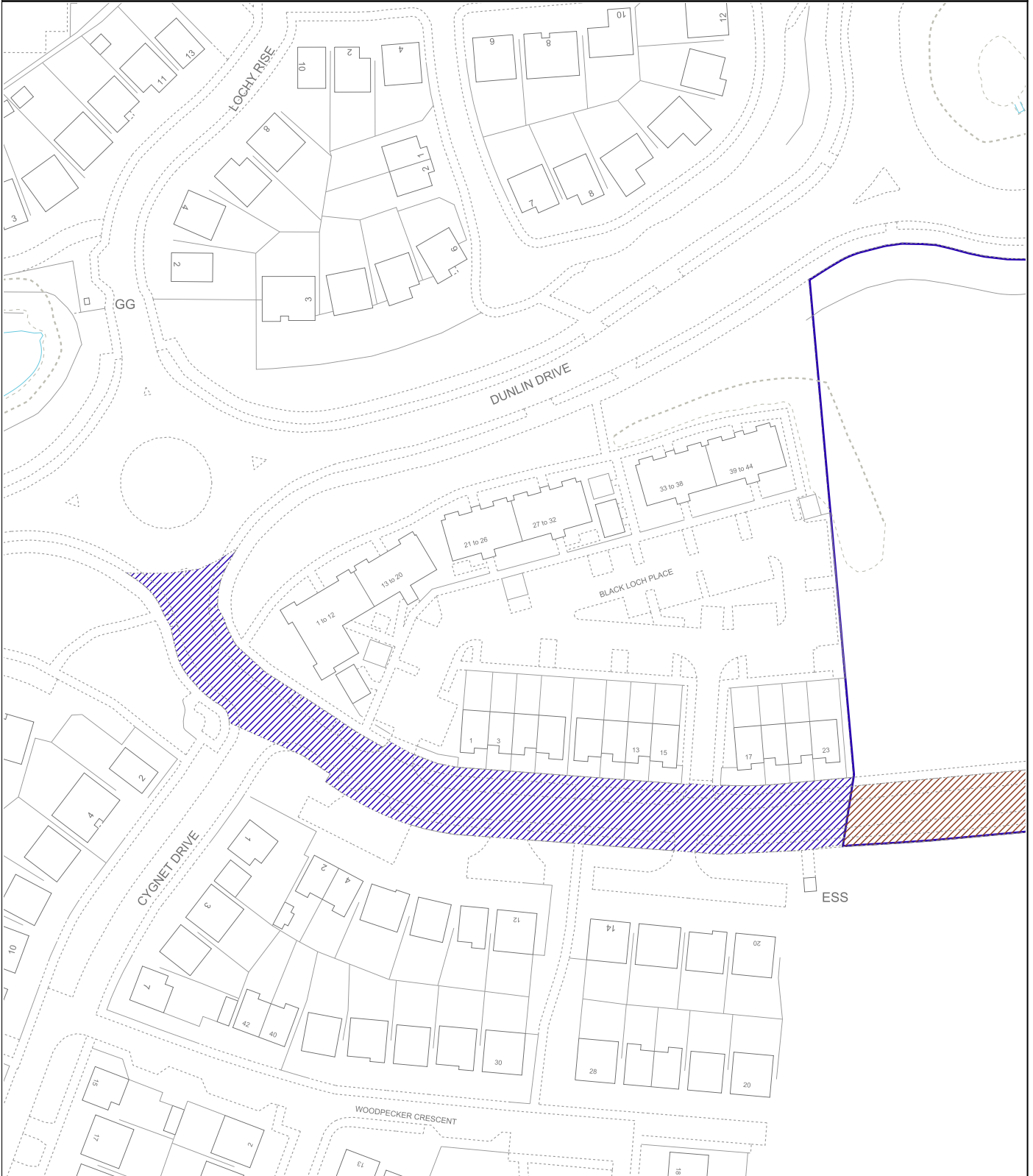
Survey Scale

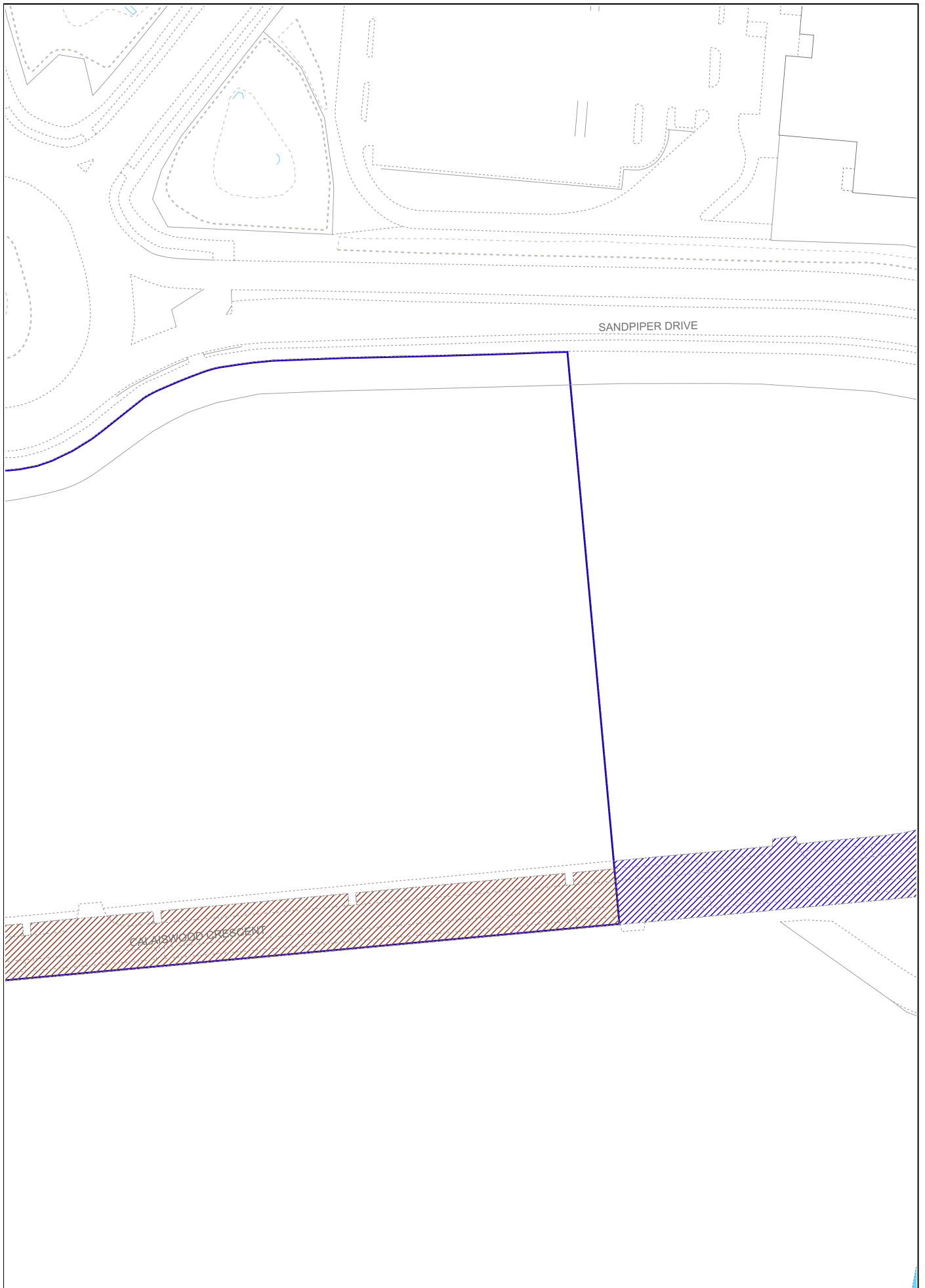
Print Scale

1:1250

1:1250 @ A4

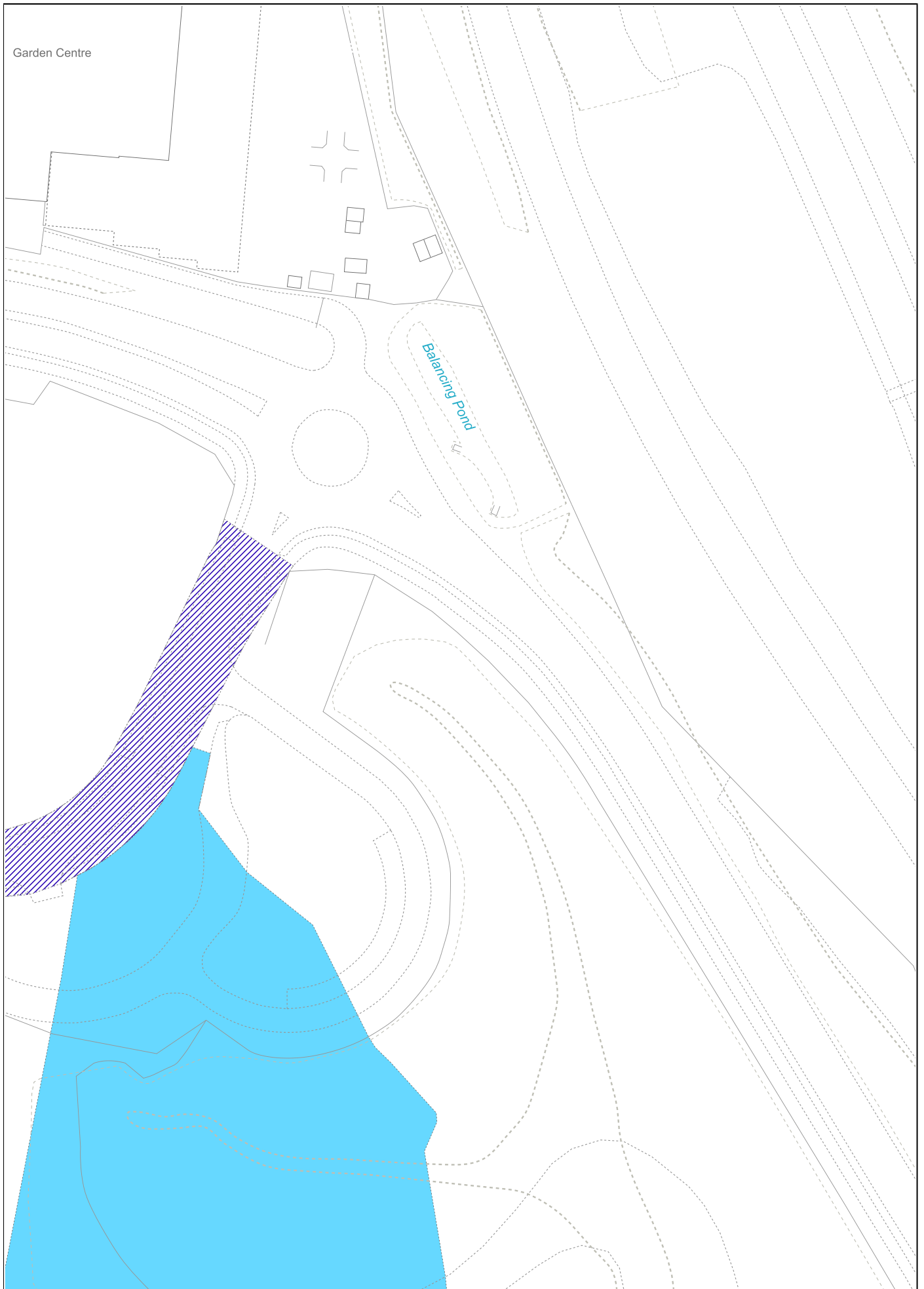
CROWN COPYRIGHT © This copy has been produced on 16/07/2024 with the authority of Ordnance Survey under Section 47 of the Copyright and Patents Act 1988. Unless there is a relevant exception to copyright, the copy must not be copied without prior permission of the copyright owner. OS Licence no AC0000820447.  
This extract may contain Ordnance Survey features captured at other scales.



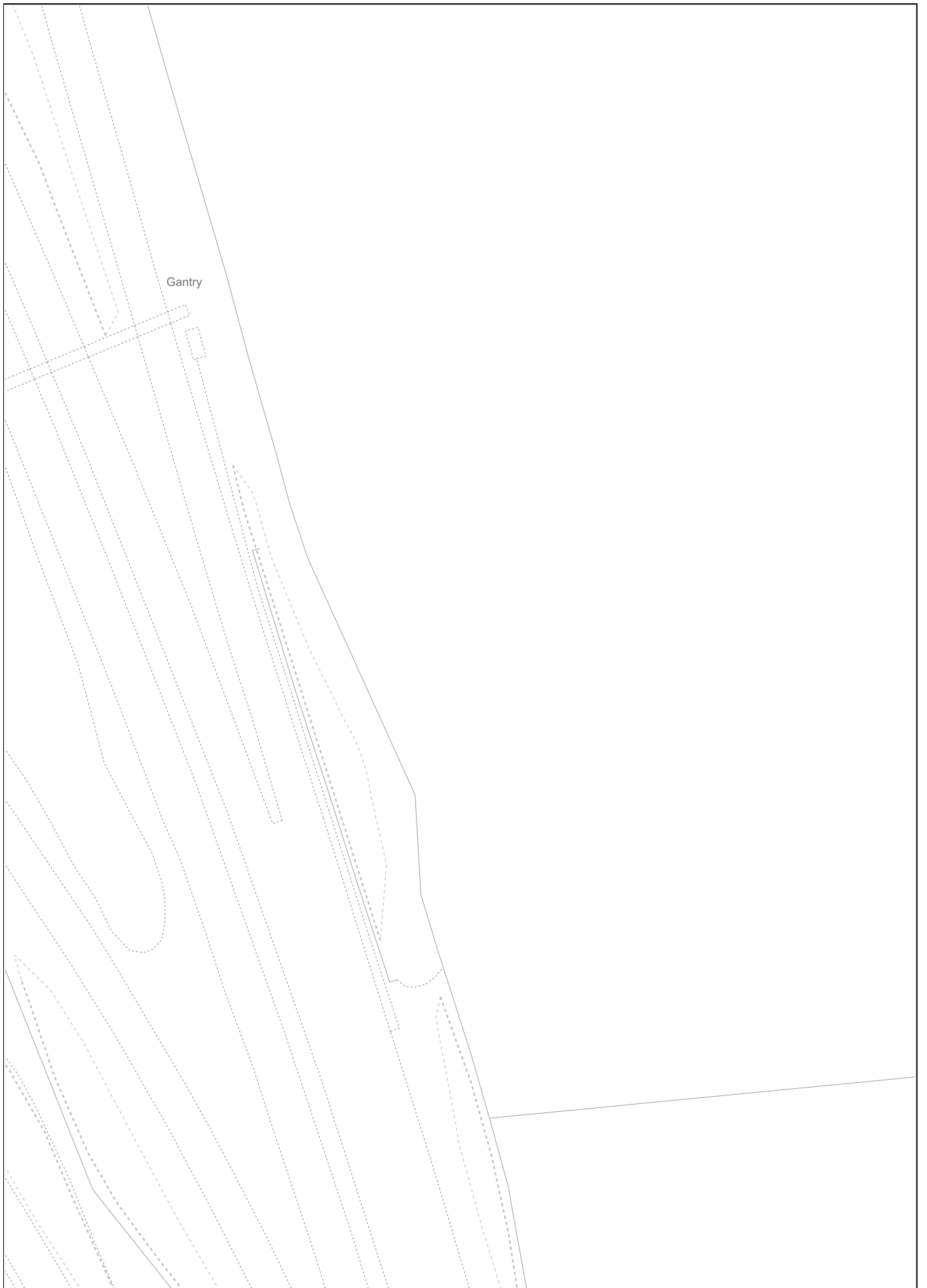


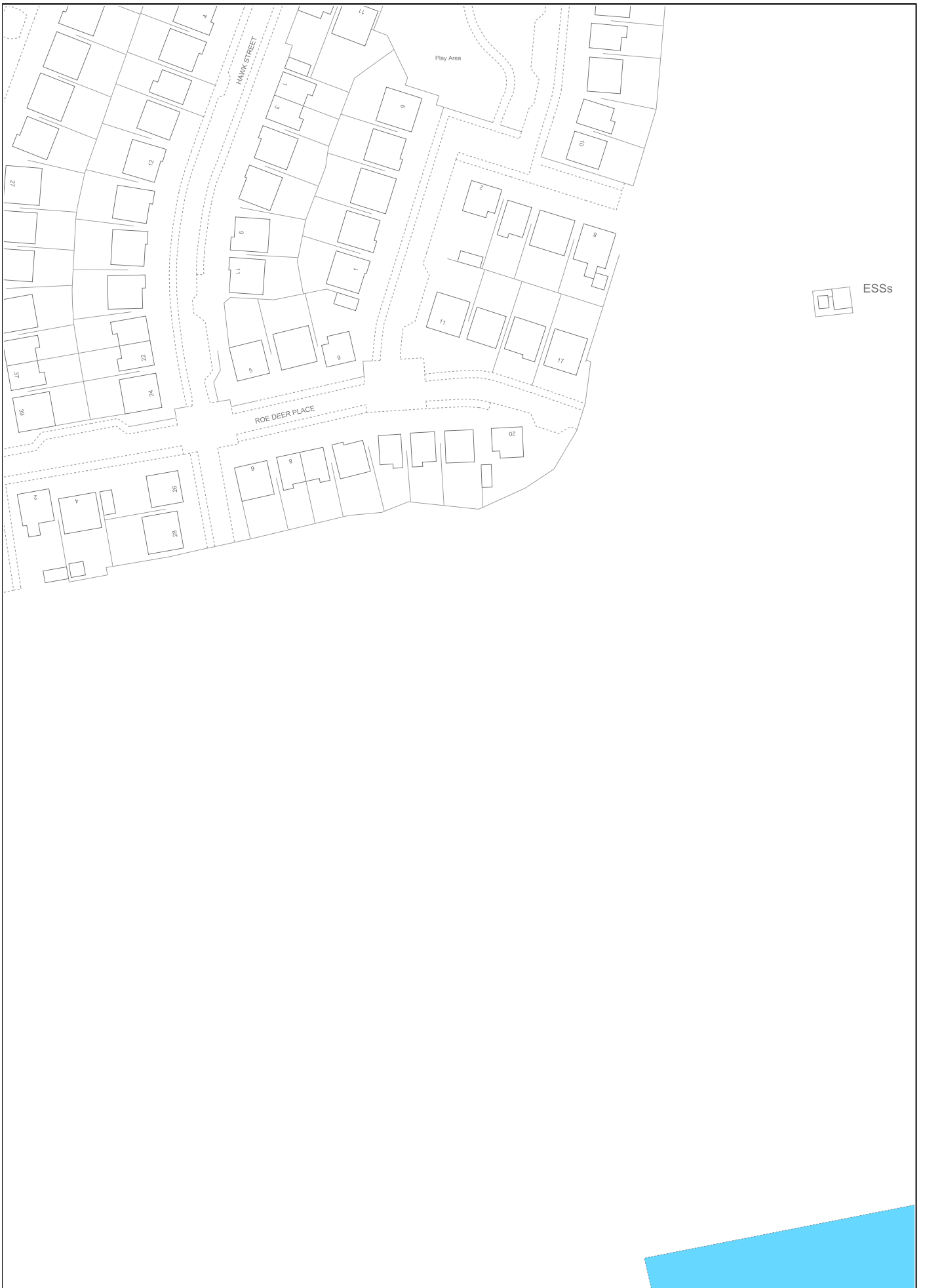
Garden Centre

Balancing Pond




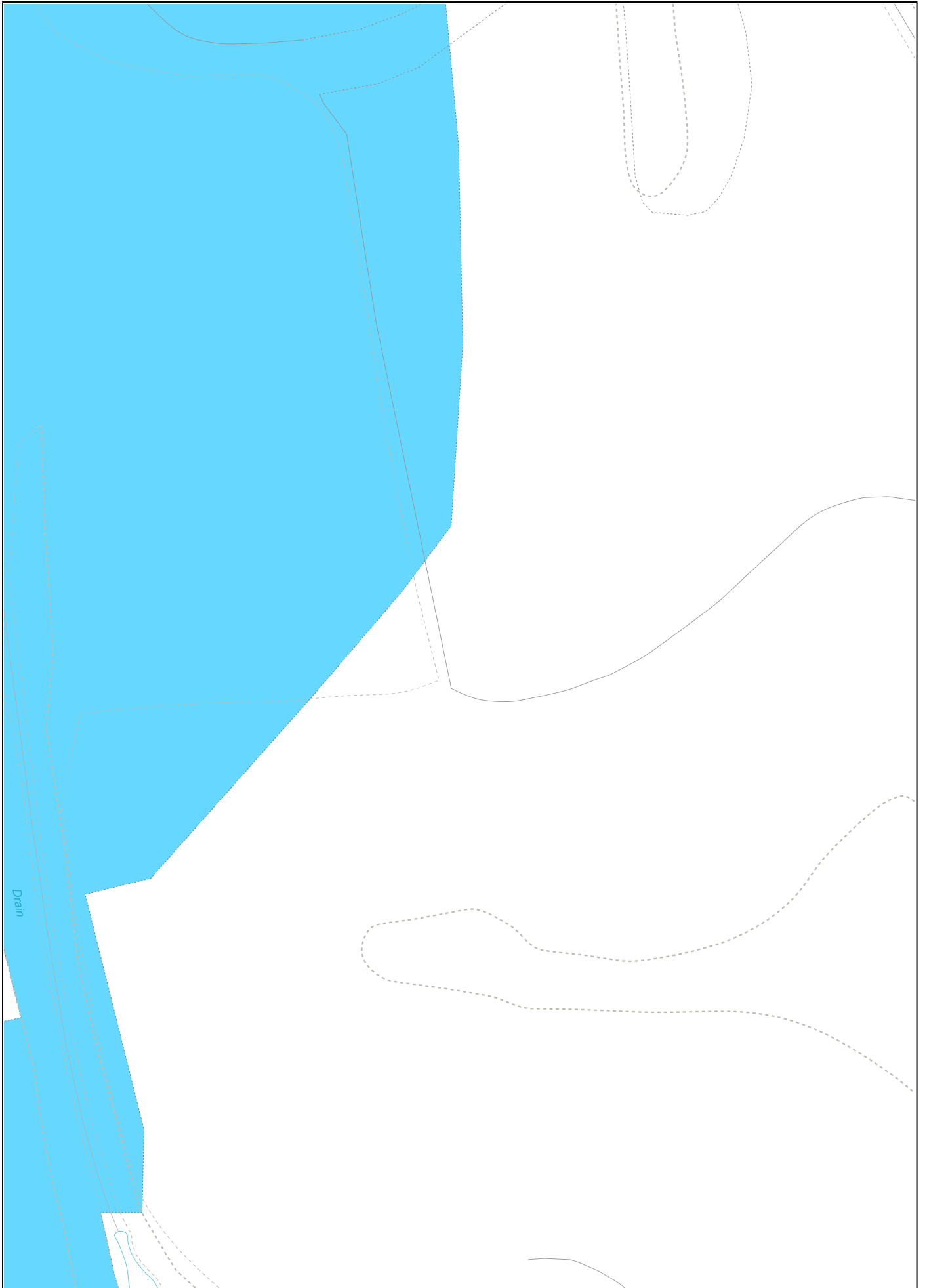




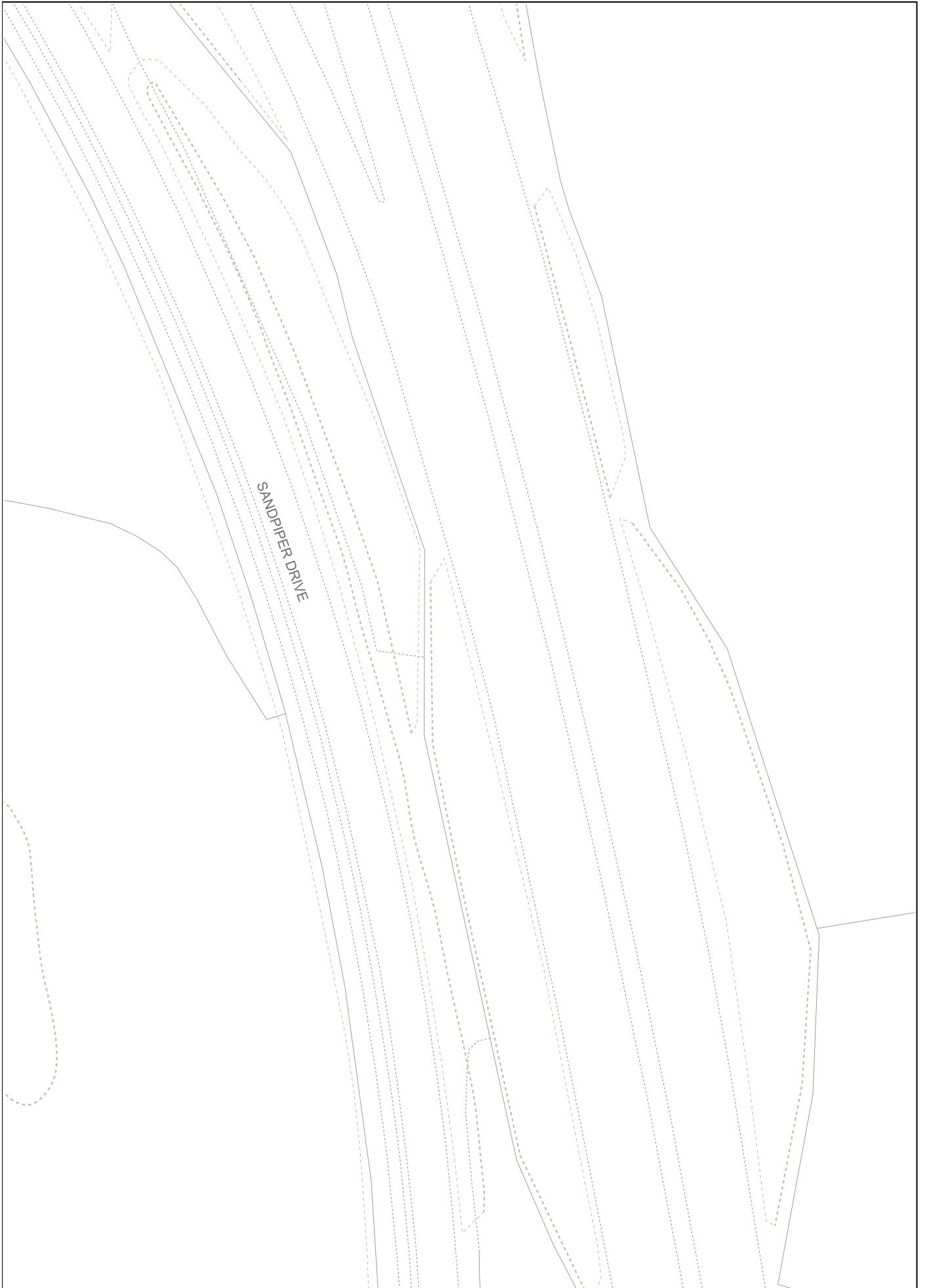


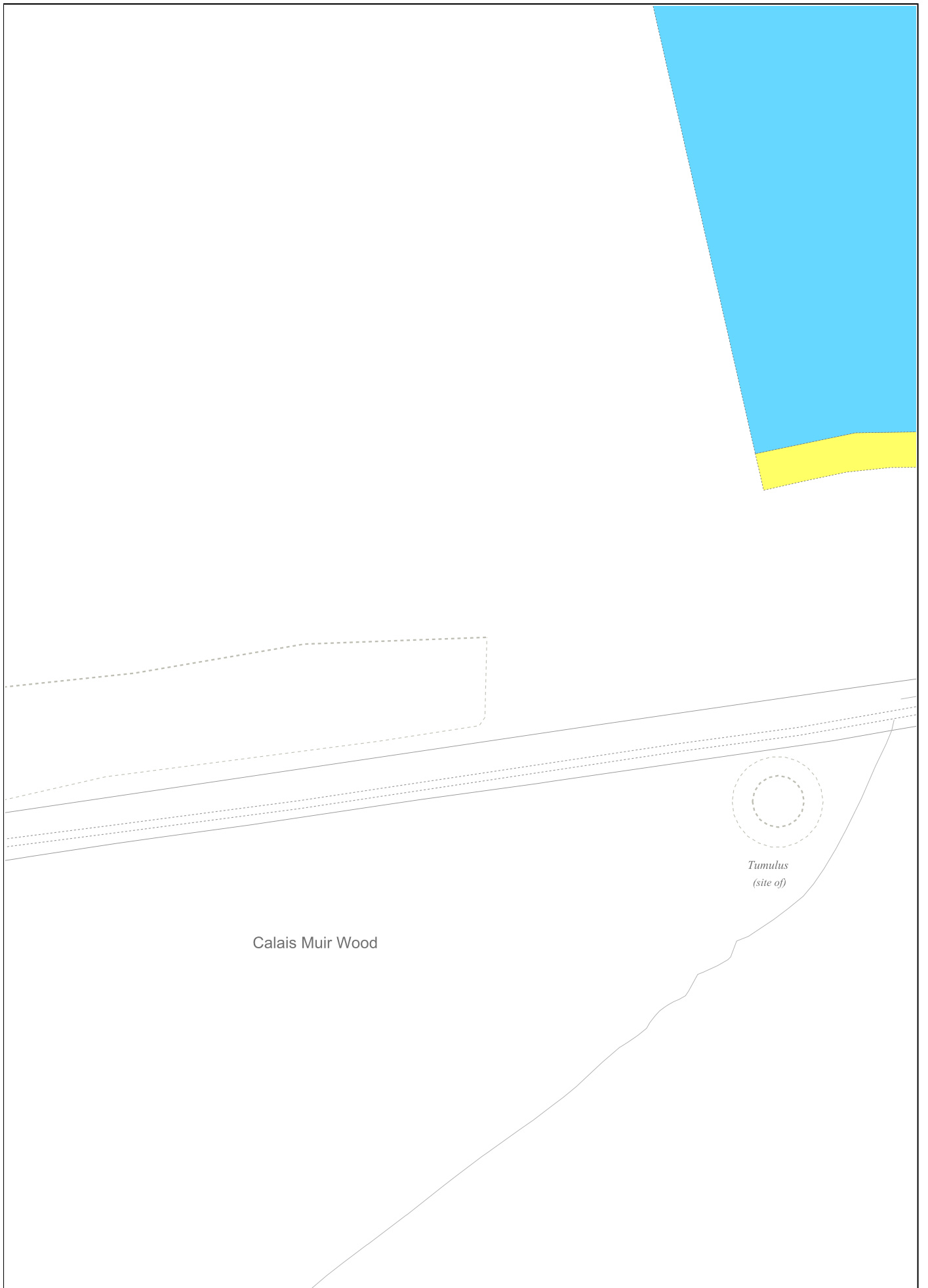




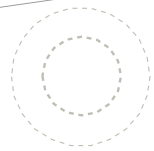









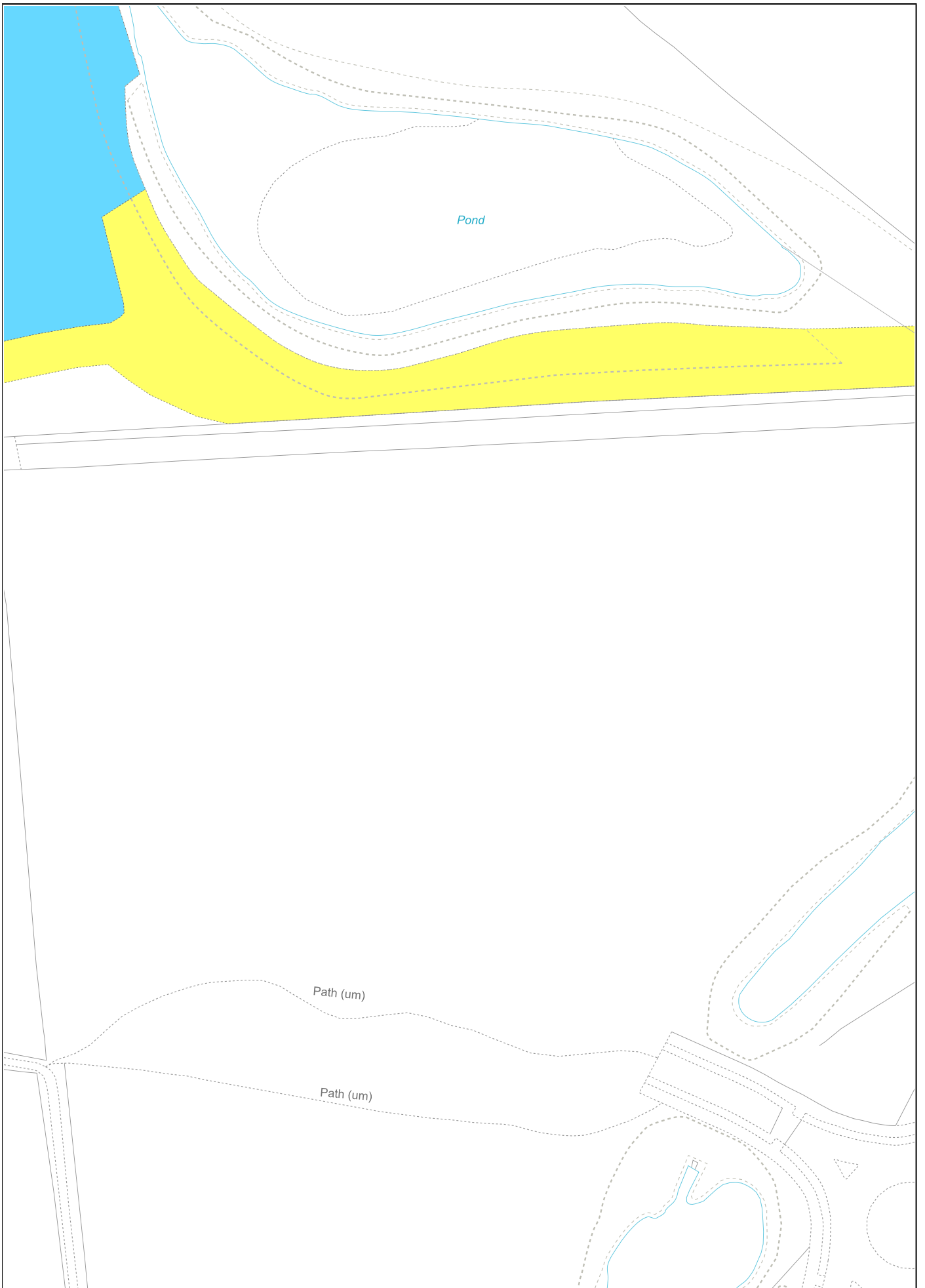
Calais Muir Wood

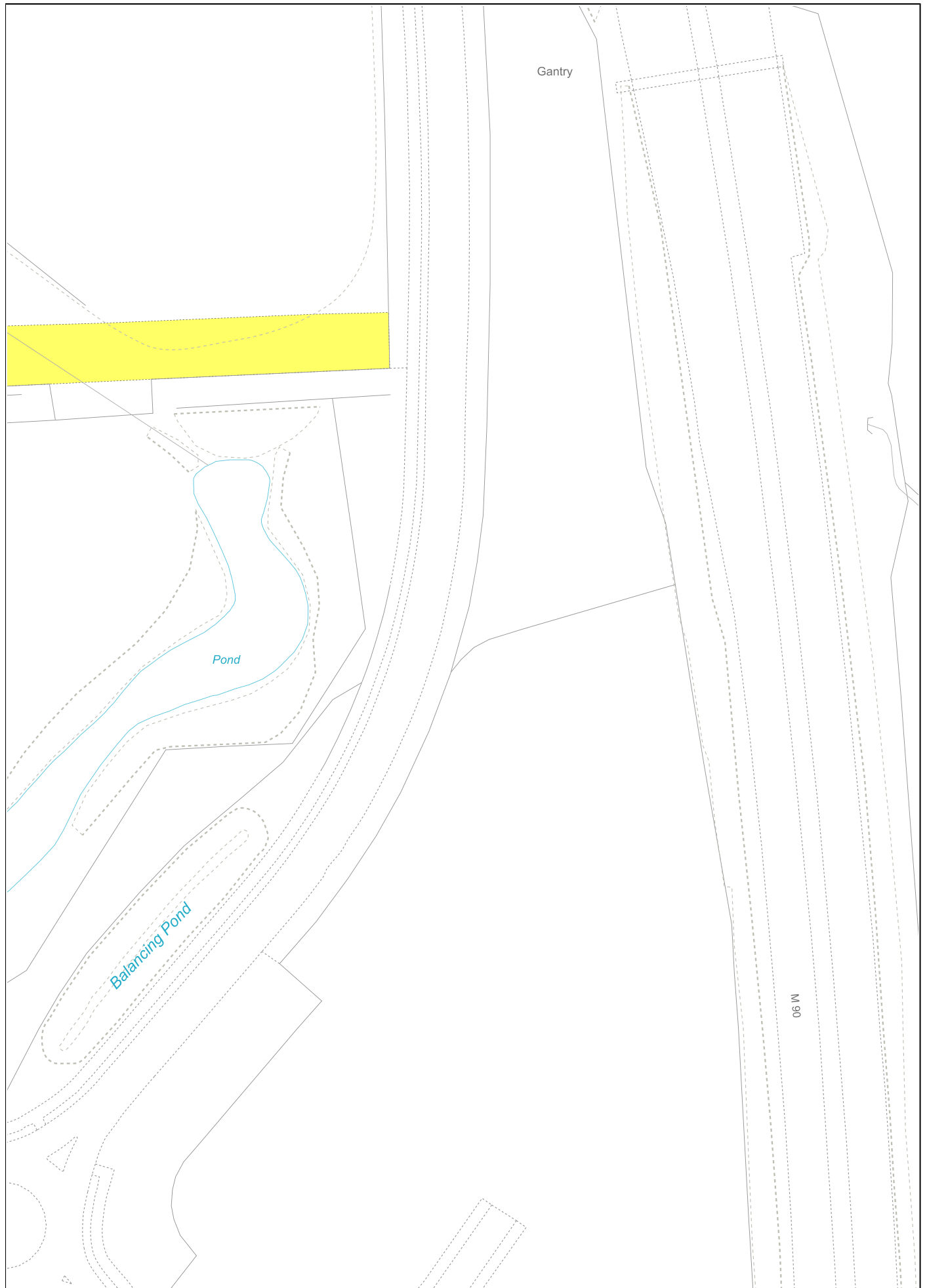


*Tumulus  
(site of)*

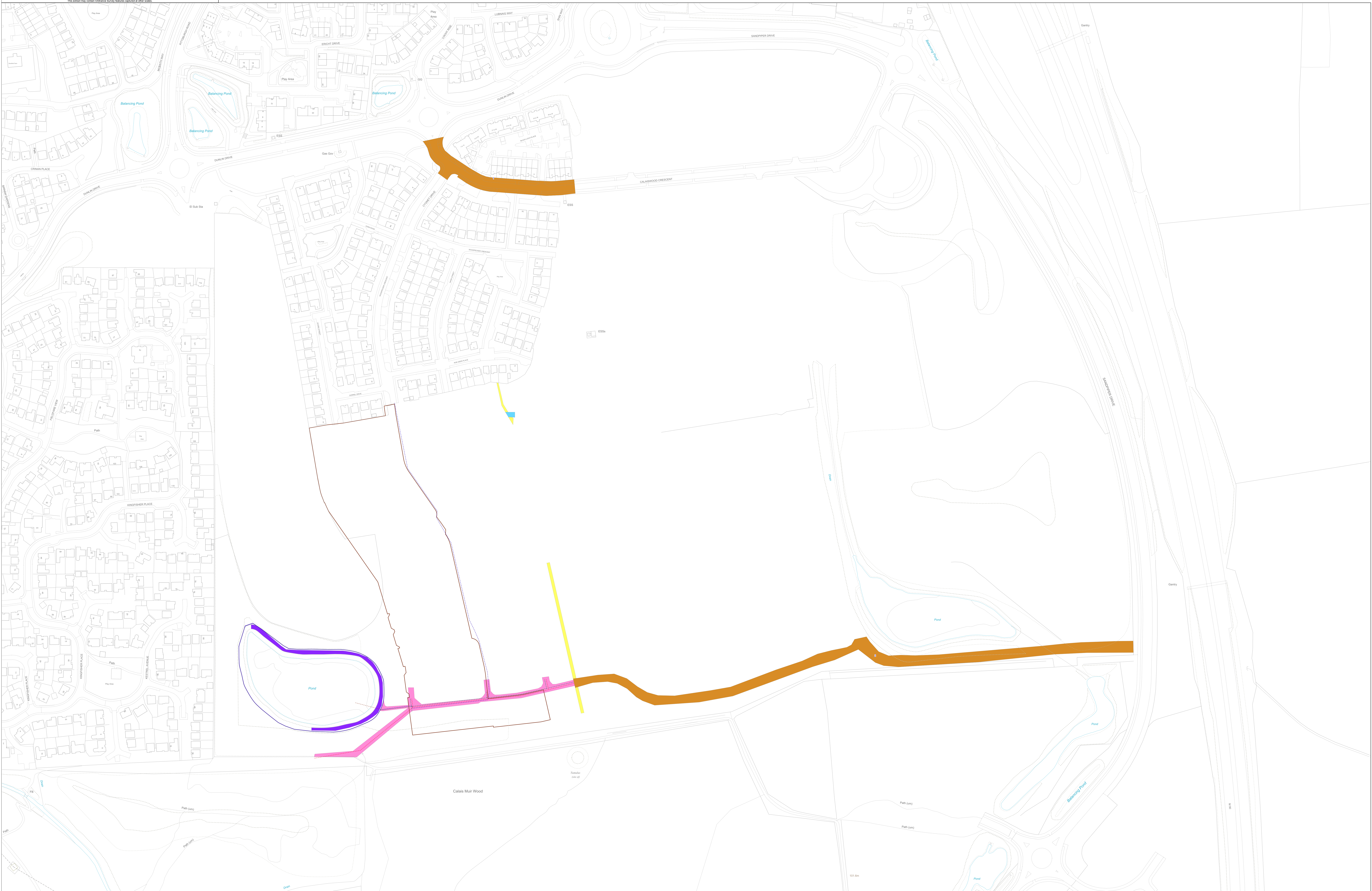
















Version date

Additional Cadastral Map View/Supplementary Data

16/07/2024

**FFE142401-4**



BRITISH NATIONAL GRID  
EASTING/NORTHING

50m

312949, 687104

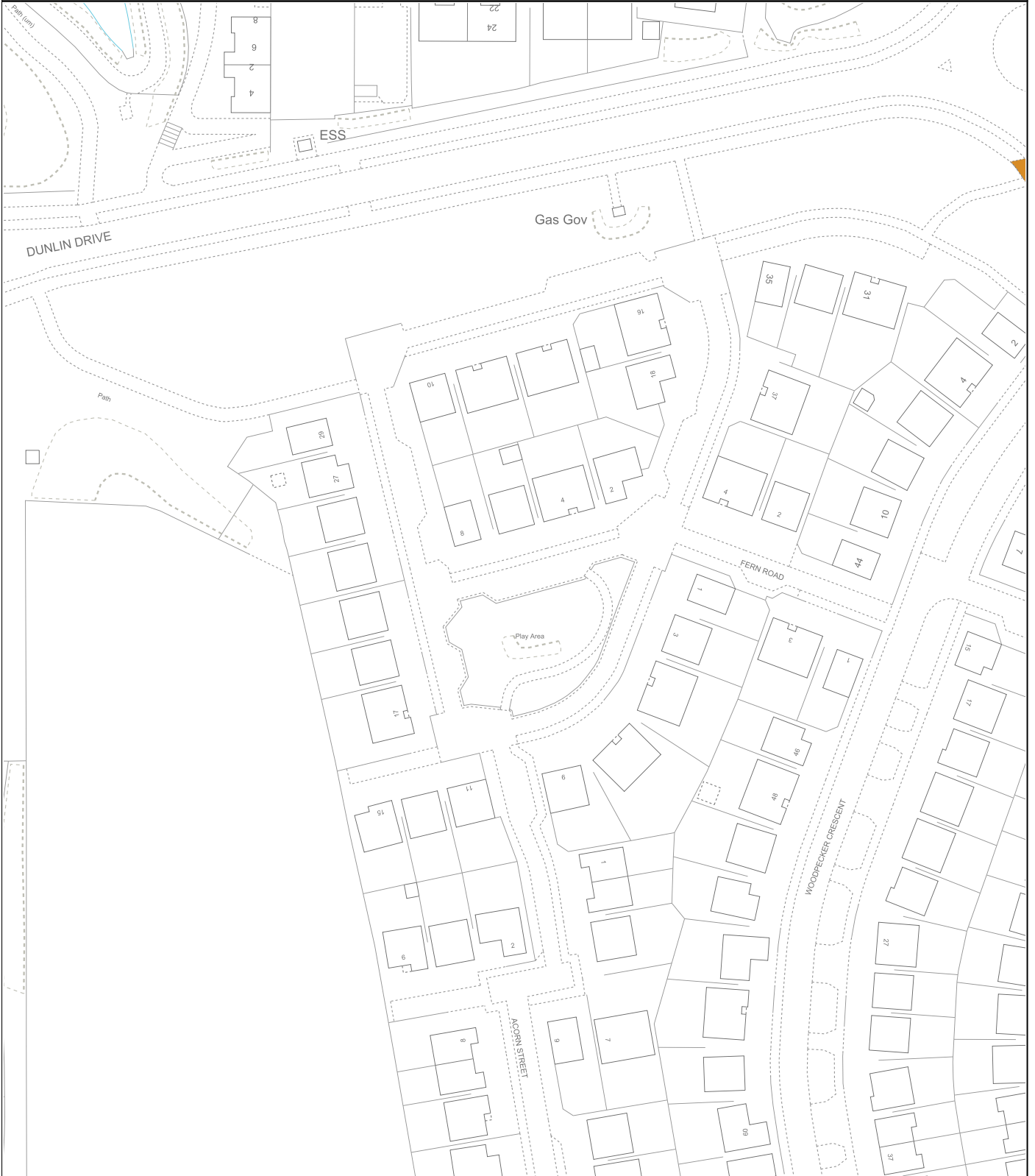
Survey Scale

Print Scale


1:1250

1:1250 @ A4

CROWN COPYRIGHT © This copy has been produced on 16/07/2024 with the authority of Ordnance Survey under Section 47 of the Copyright and Patents Act 1988. Unless there is a relevant exception to copyright, the copy must not be copied without prior permission of the copyright owner. OS Licence no AC0000820447. This extract may contain Ordnance Survey features captured at other scales.




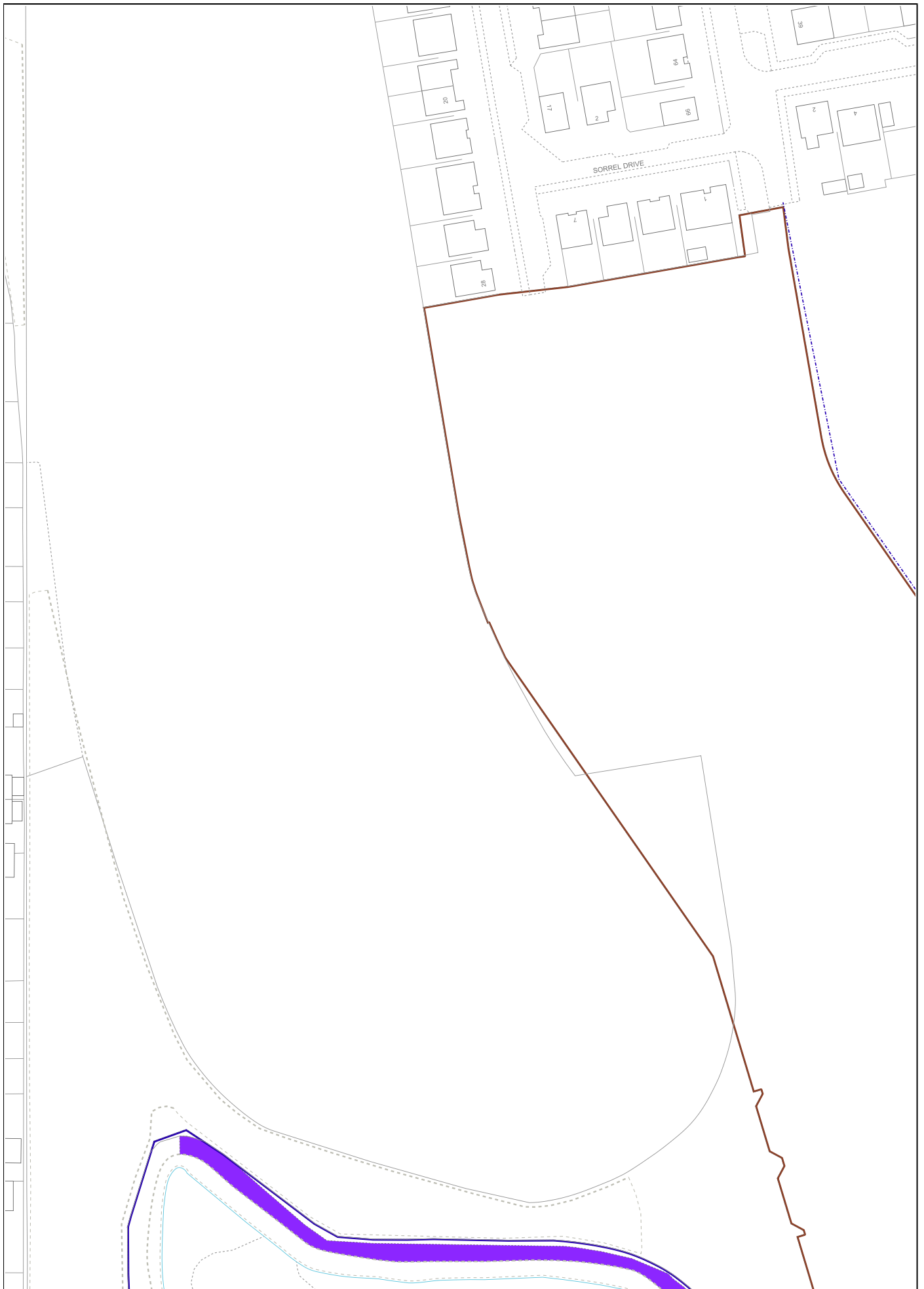


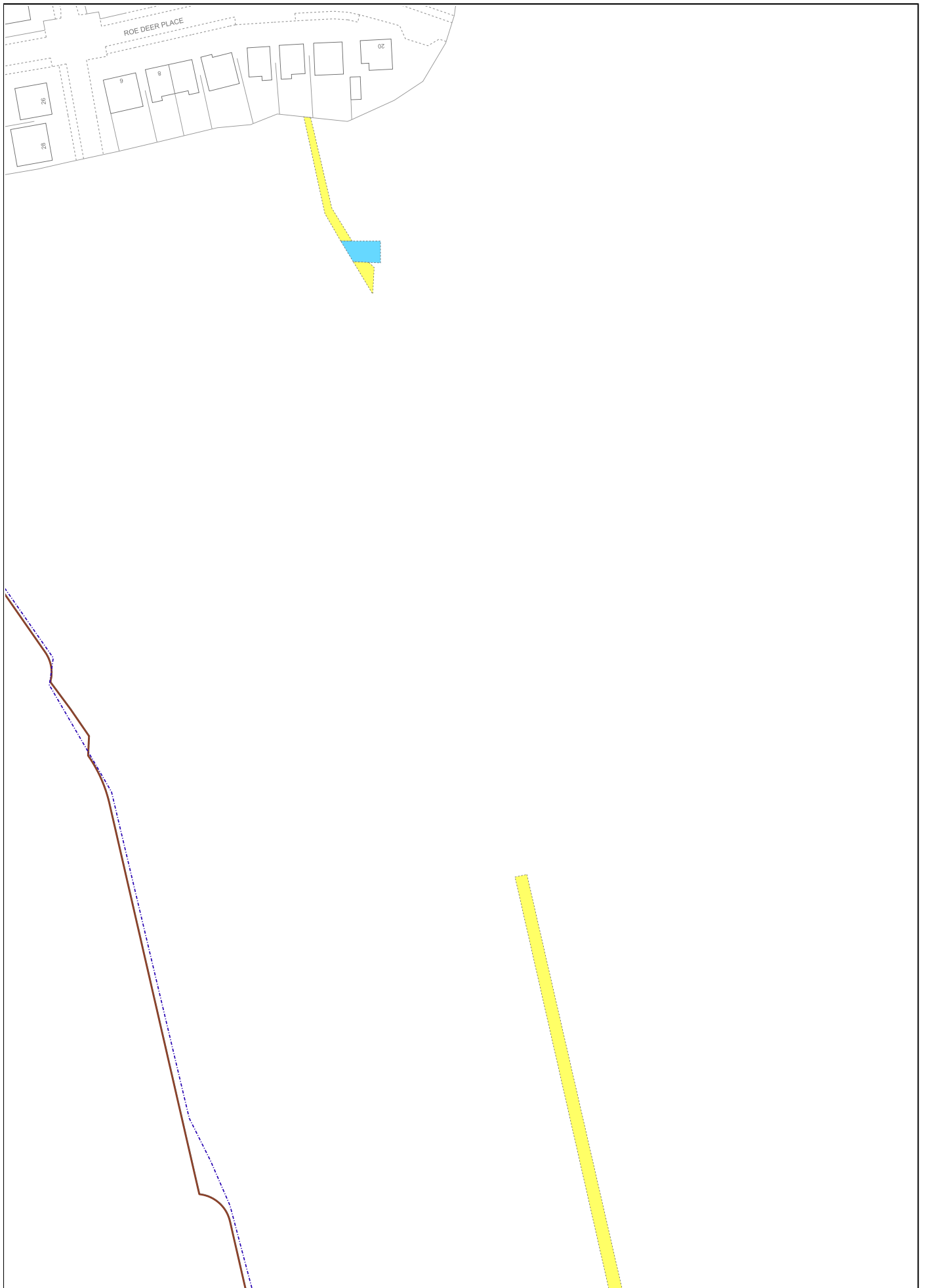










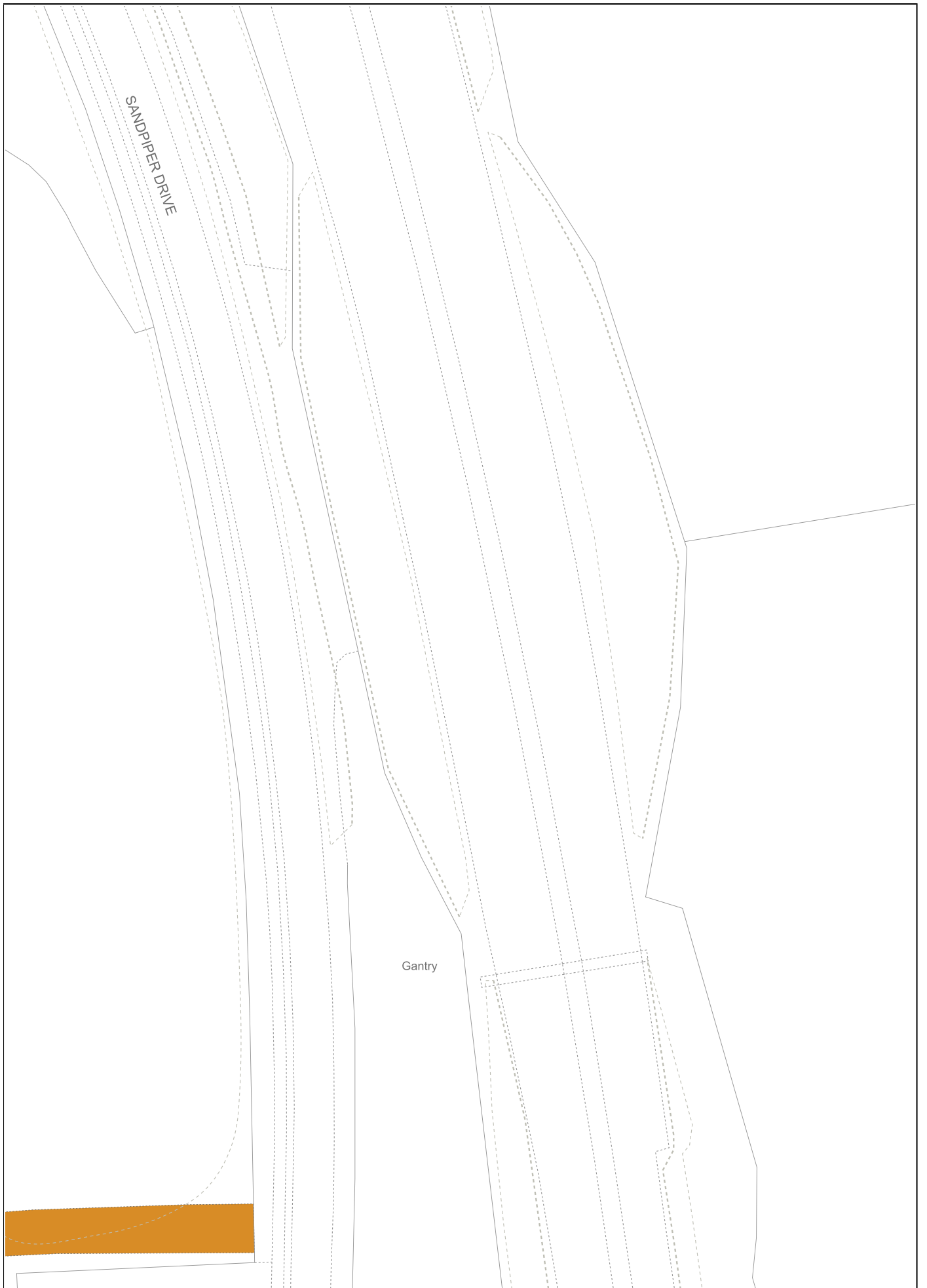


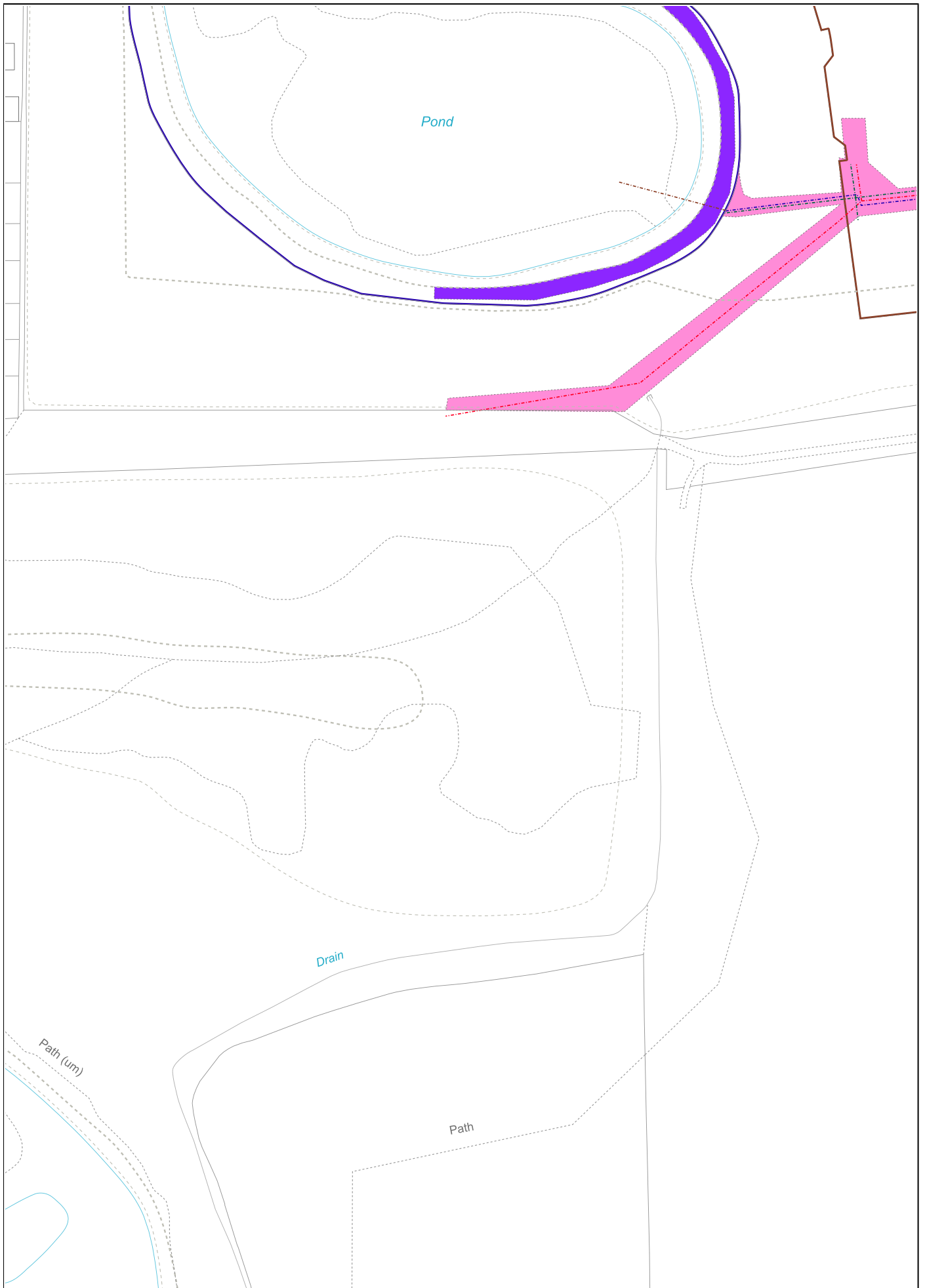






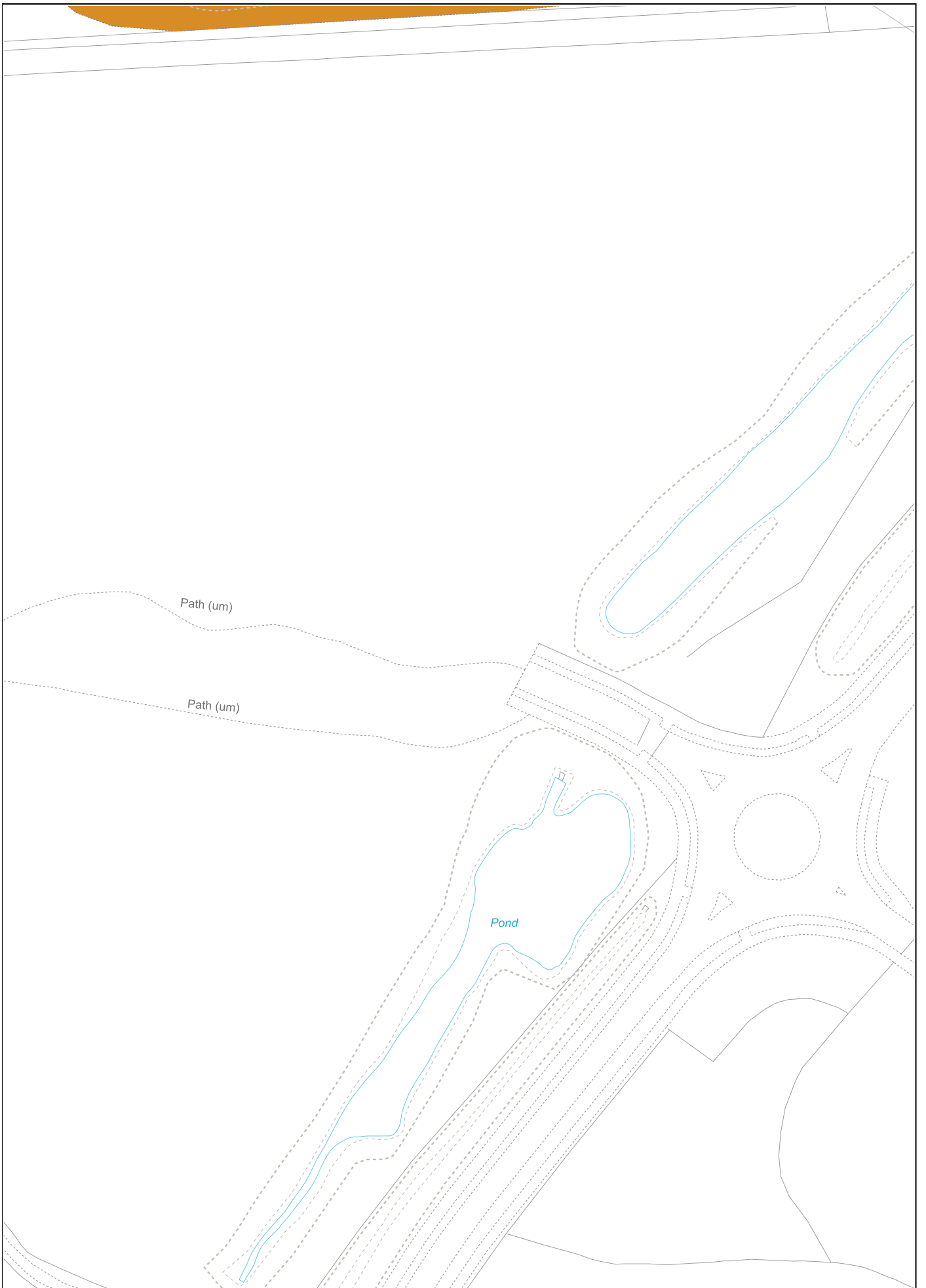

























Version date

Additional Cadastral Map View/Supplementary Data

16/07/2024

**FFE142401-3**



BRITISH NATIONAL GRID  
EASTING/NORTHING

50m

312949, 687104

Survey Scale


Print Scale

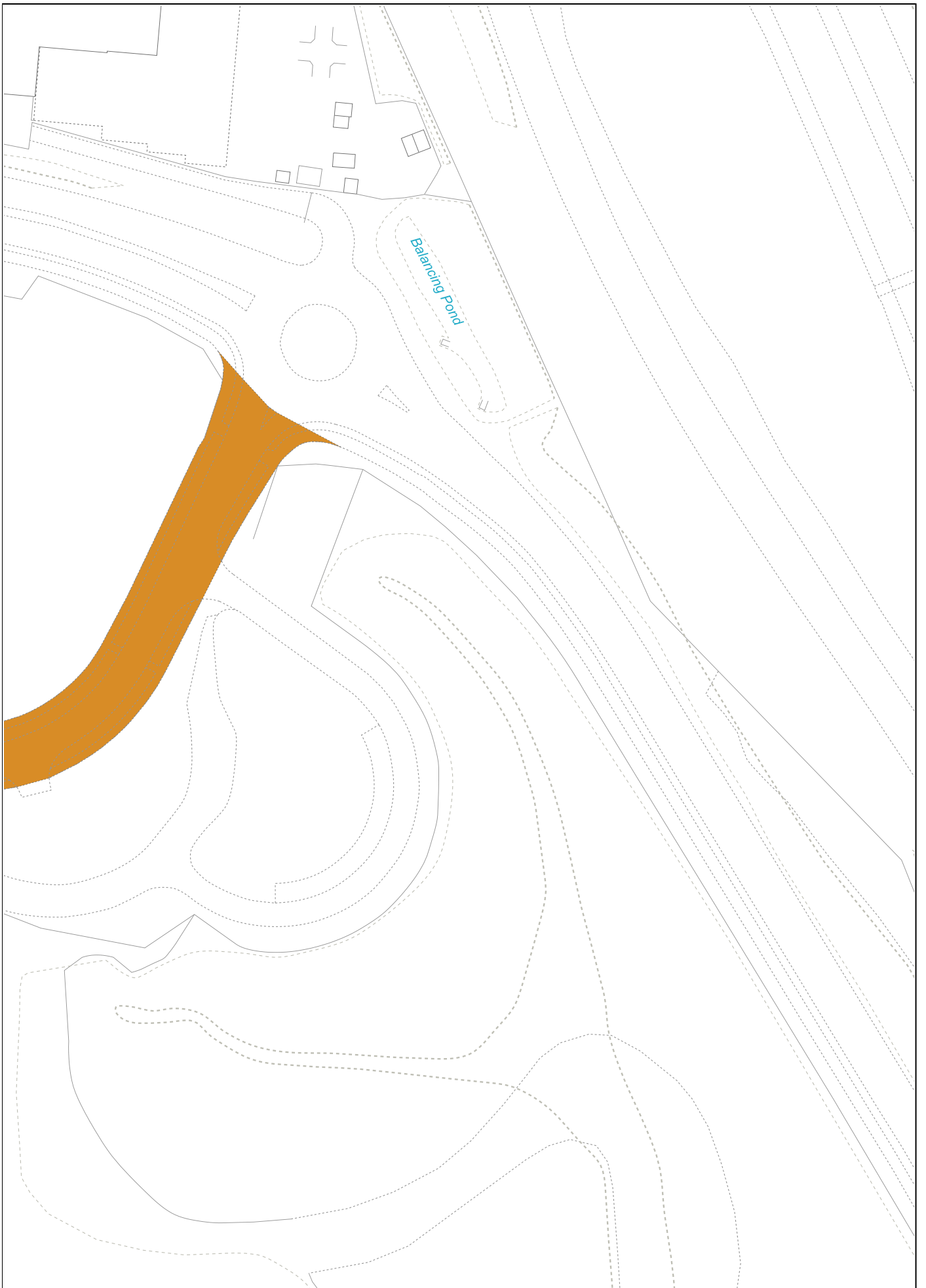
1:1250


1:1250 @ A4

CROWN COPYRIGHT © This copy has been produced on 16/07/2024 with the authority of Ordnance Survey under Section 47 of the Copyright and Patents Act 1988. Unless there is a relevant exception to copyright, the copy must not be copied without prior permission of the copyright owner. OS Licence no AC0000820447. This extract may contain Ordnance Survey features captured at other scales.














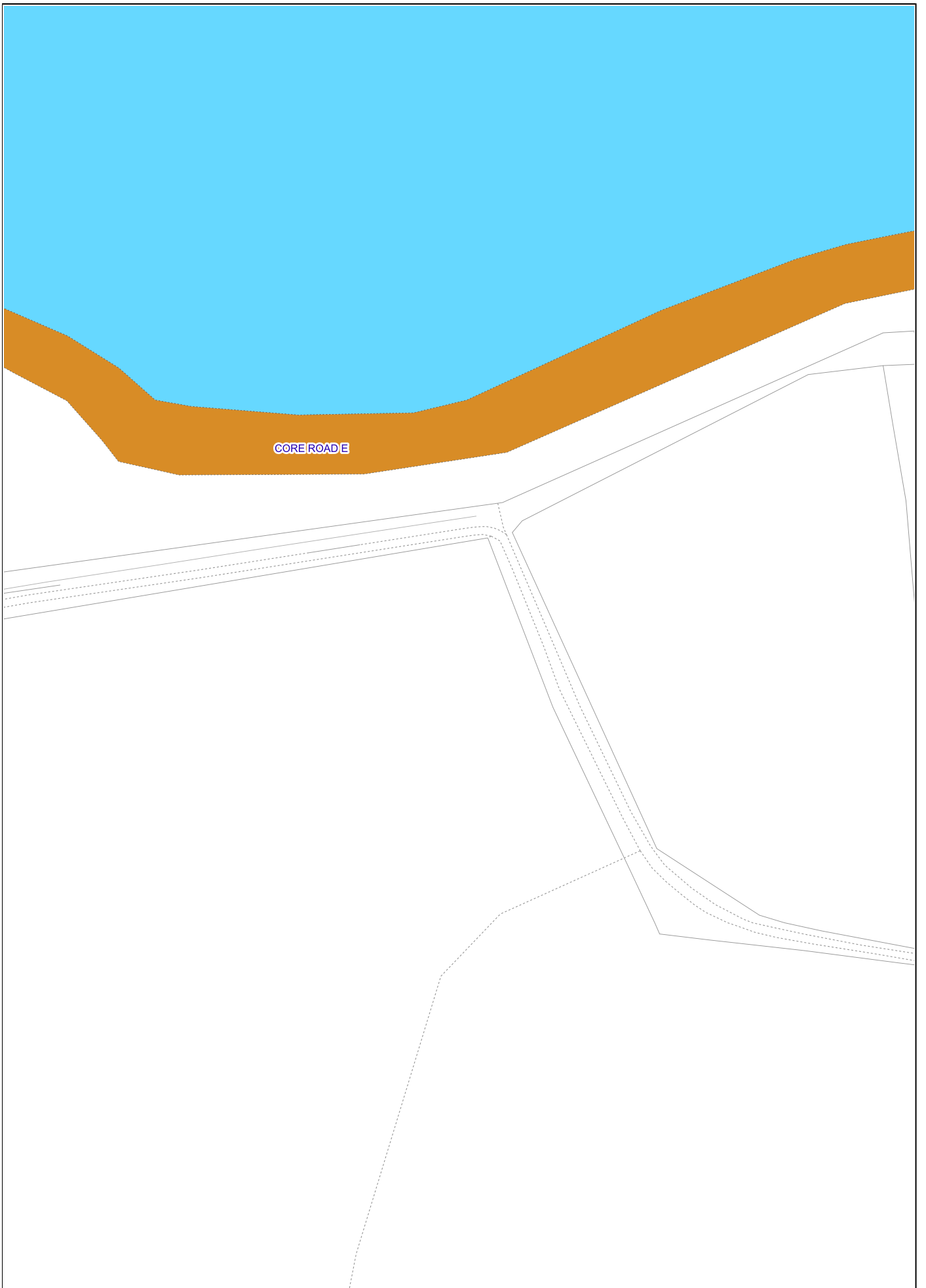




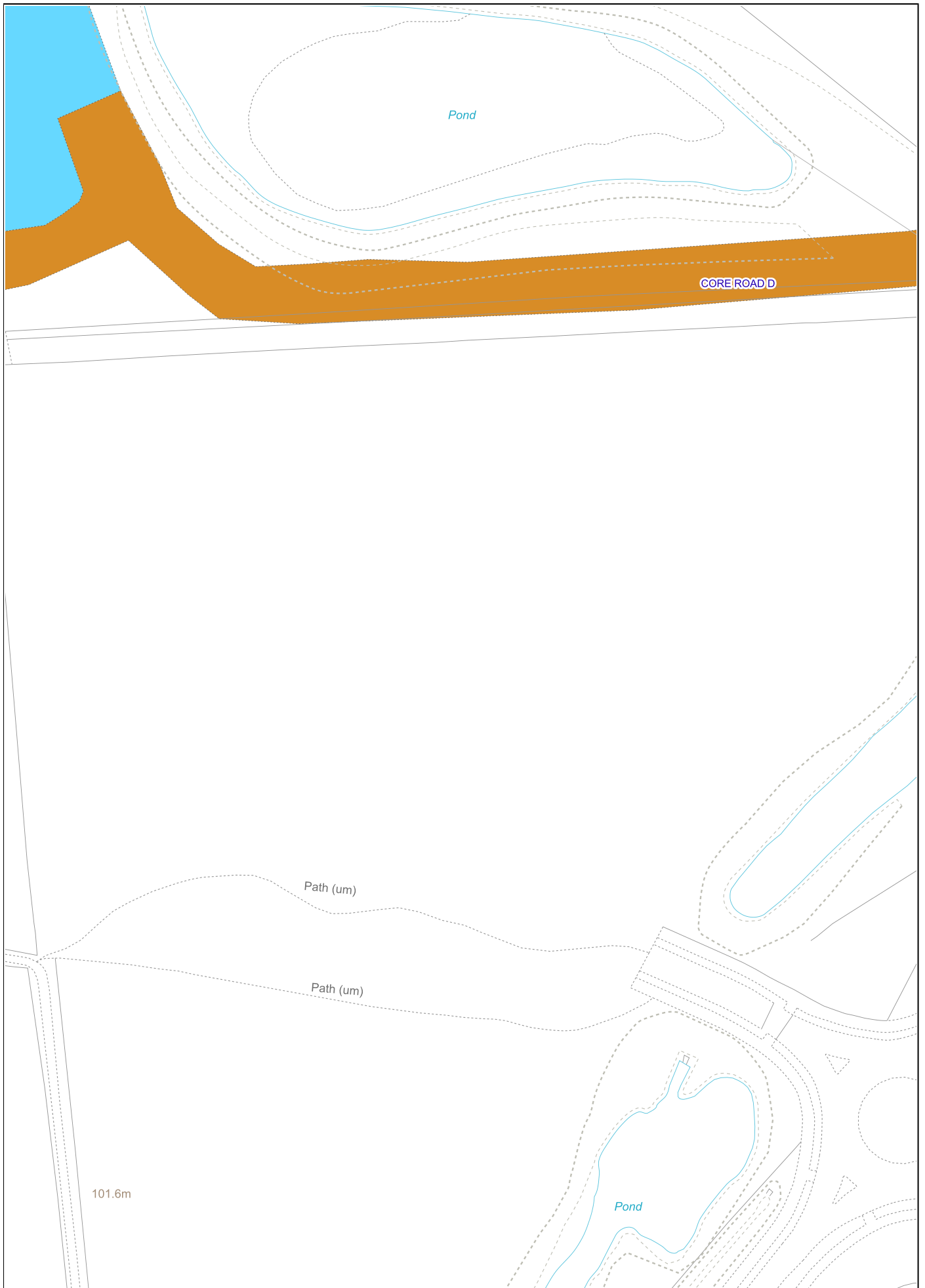






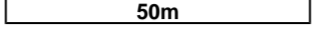


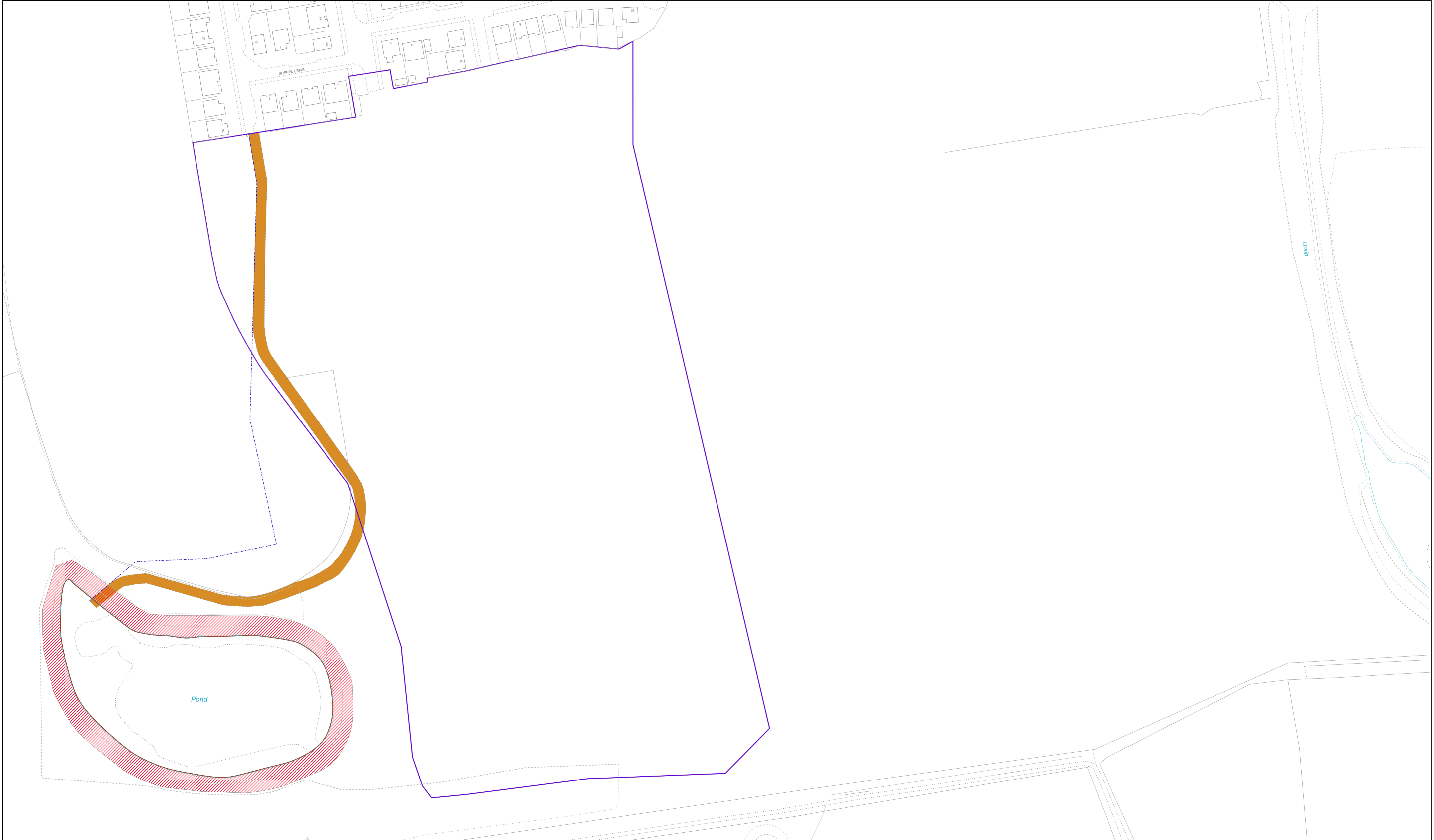








 LAND REGISTER OF SCOTLAND	Version date	Additional Cadastral Map View/Supplementary Data	
	16/07/2024	<b>FFE142401-2</b>	
 BRITISH NATIONAL GRID EASTING/NORTHING			
	312949, 687104	Survey Scale	Print Scale
	1:1250	1:1250 @ A2	
<small>CROWN COPYRIGHT © This copy has been produced on 16/07/2024 with the authority of Ordnance Survey under Section 47 of the Copyright and Patents Act 1988. Unless there is a relevant exception to copyright, the copy must not be copied without prior permission of the copyright owner. OS Licence no AC0000820447. This extract may contain Ordnance Survey features captured at other scales.</small>			



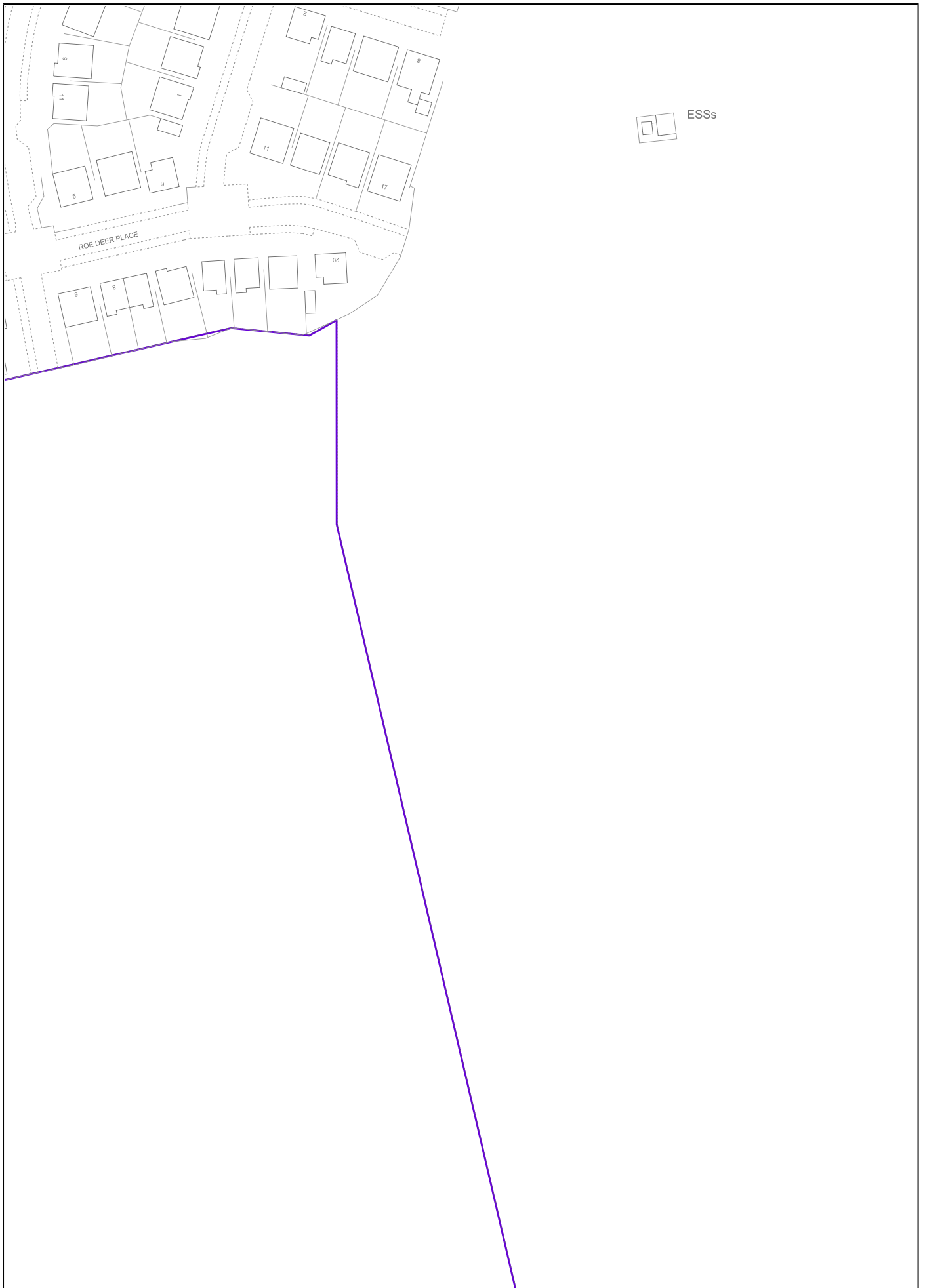
	Version date	Additional Cadastral Map View/Supplementary Data
	16/07/2024	<b>FFE142401-2</b>

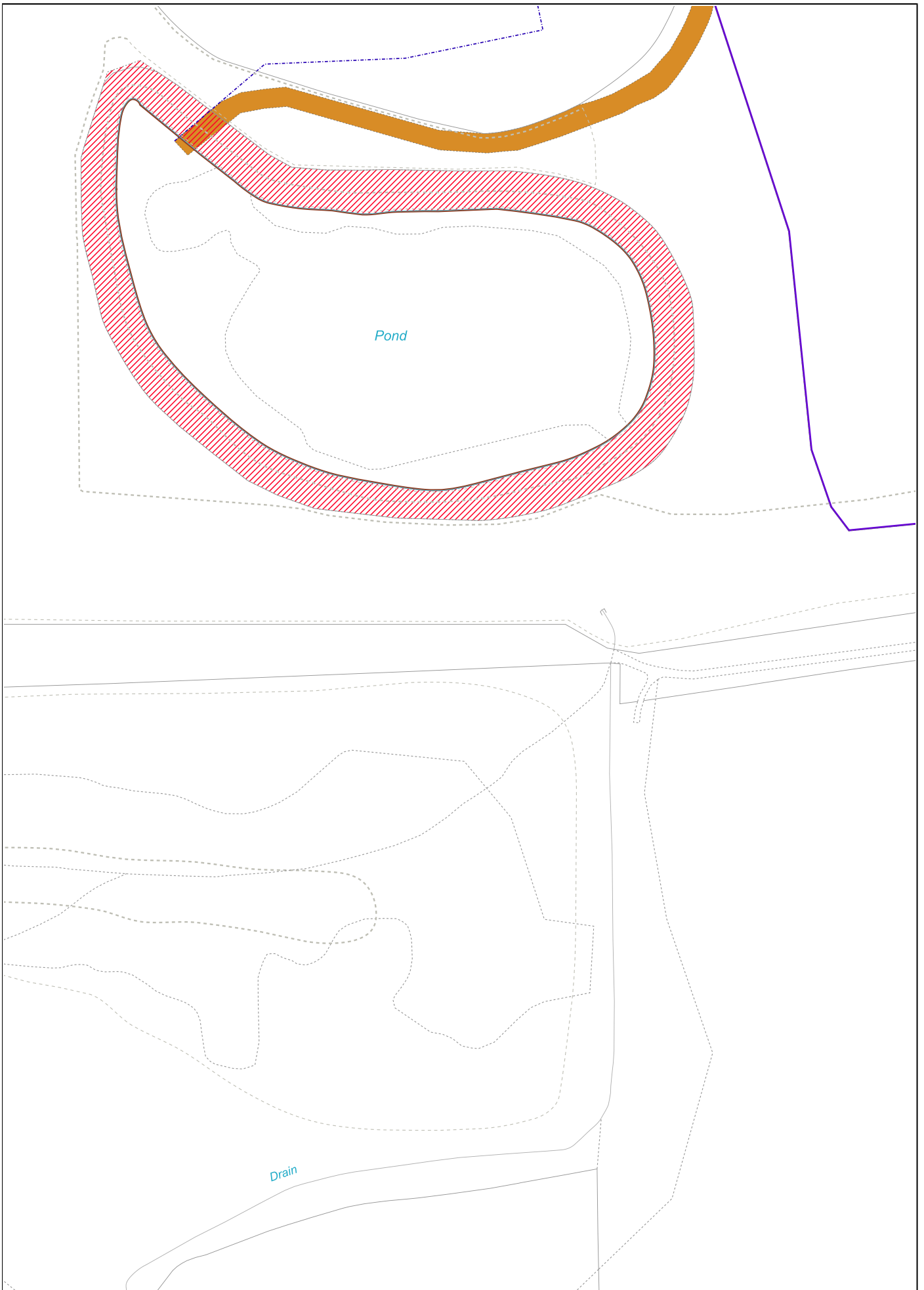
	BRITISH NATIONAL GRID EASTING/NORTHING	
	312949, 687104	

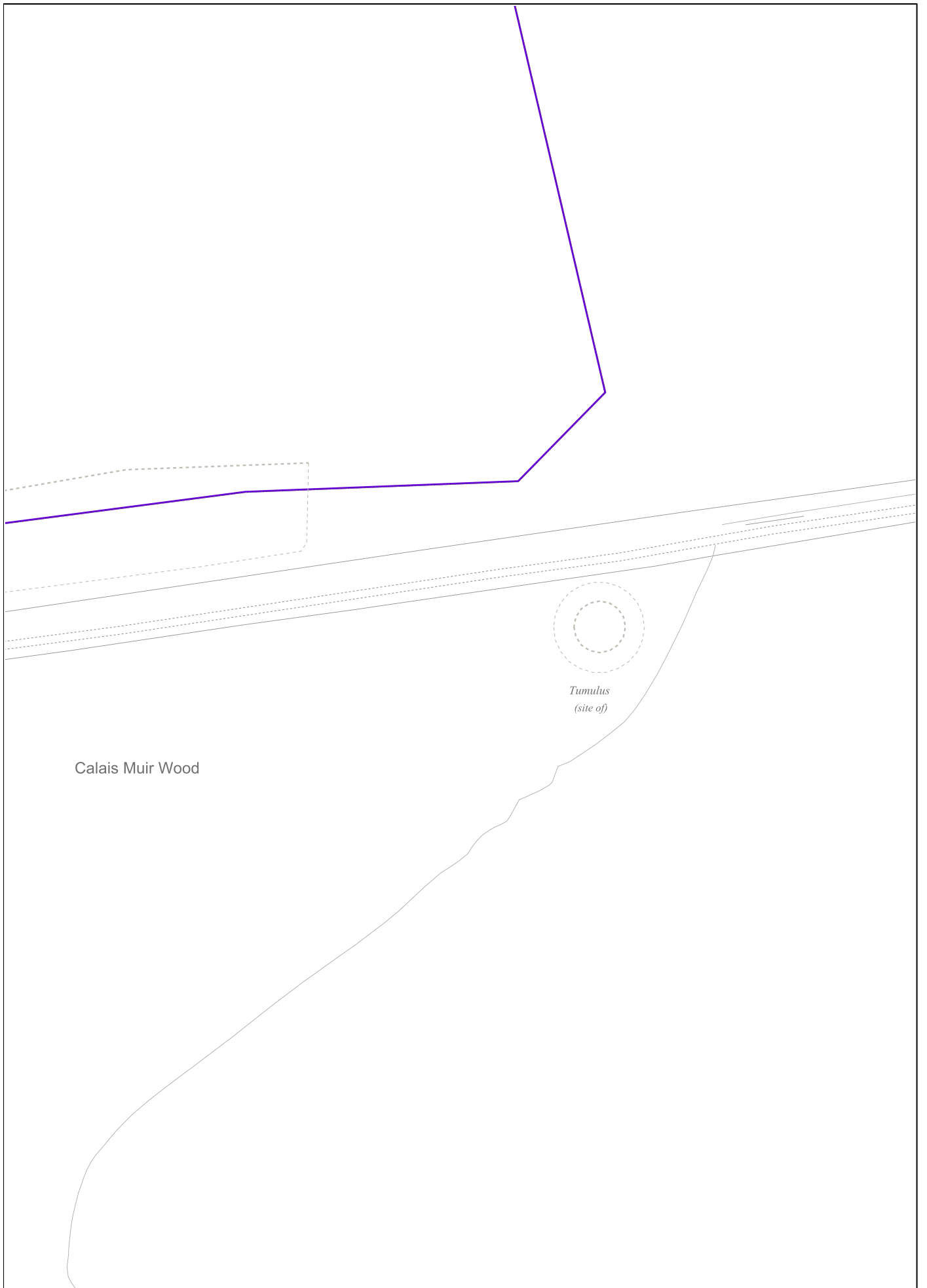
312949, 687104	Survey Scale	Print Scale
	1:1250	1:1250 @ A4

CROWN COPYRIGHT © This copy has been produced on 16/07/2024 with the authority of Ordnance Survey under Section 47 of the Copyright and Patents Act 1988. Unless there is a relevant exception to copyright, the copy must not be copied without prior permission of the copyright owner. OS Licence no AC0000820447.  
This extract may contain Ordnance Survey features captured at other scales.

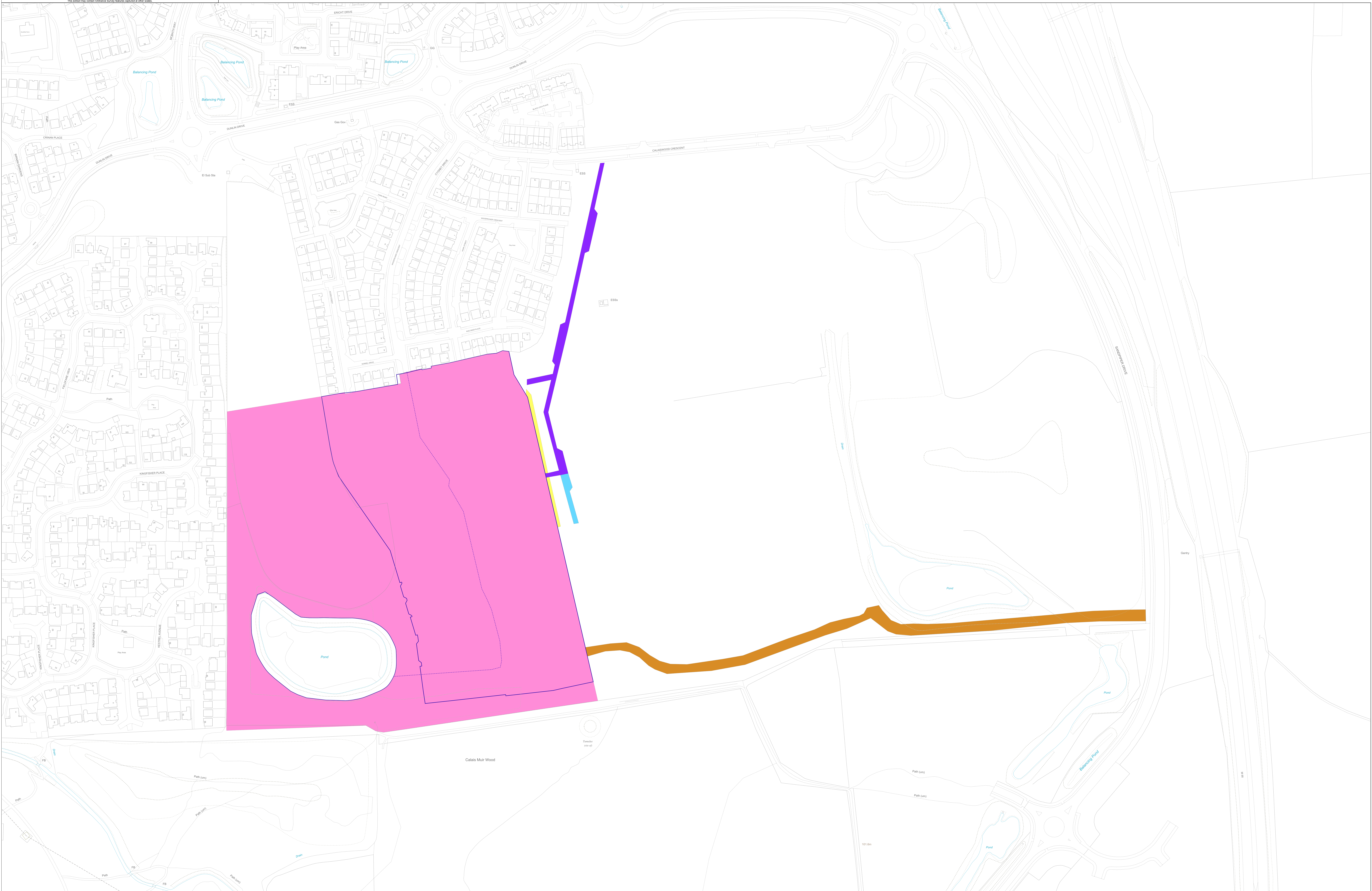











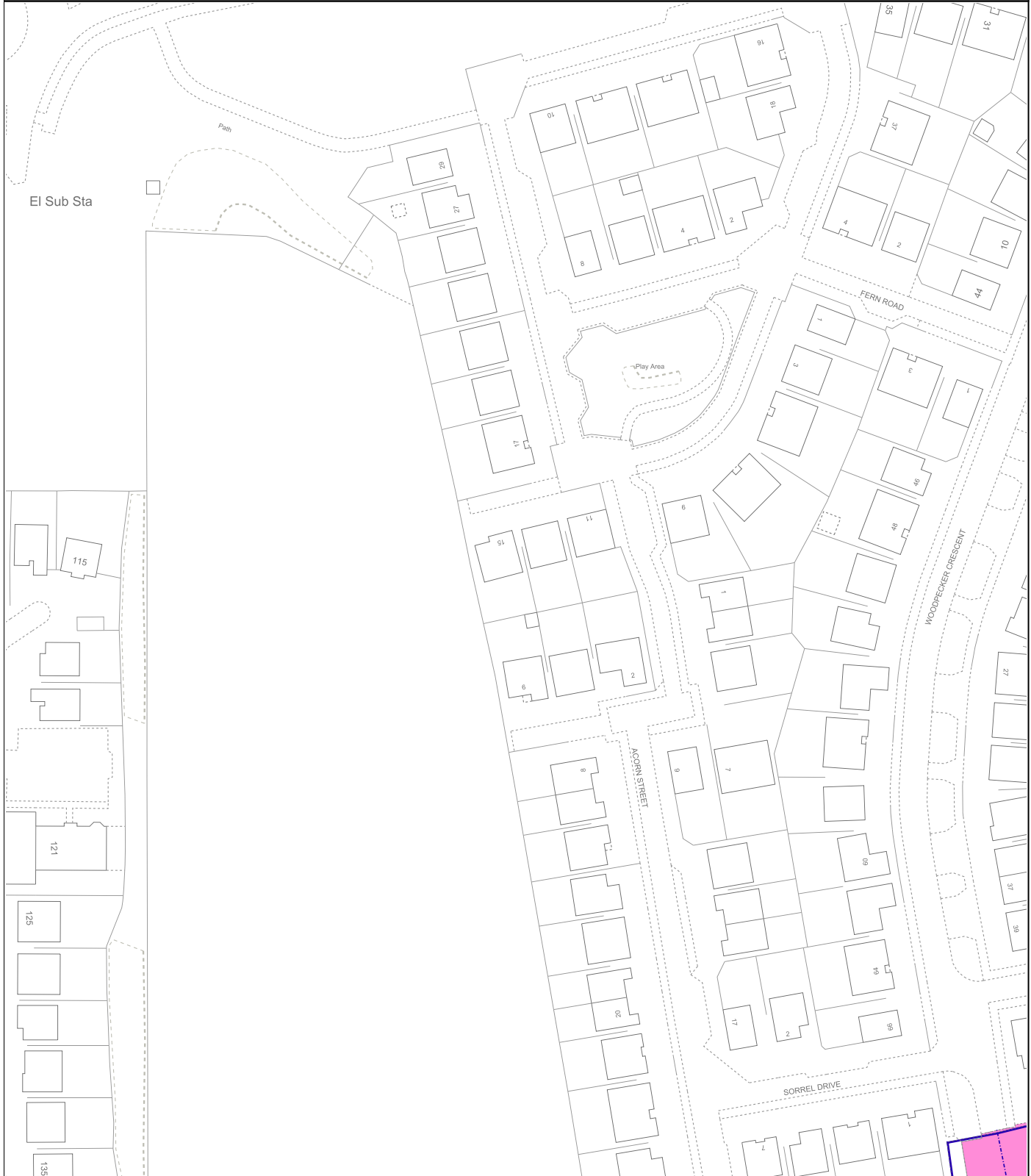


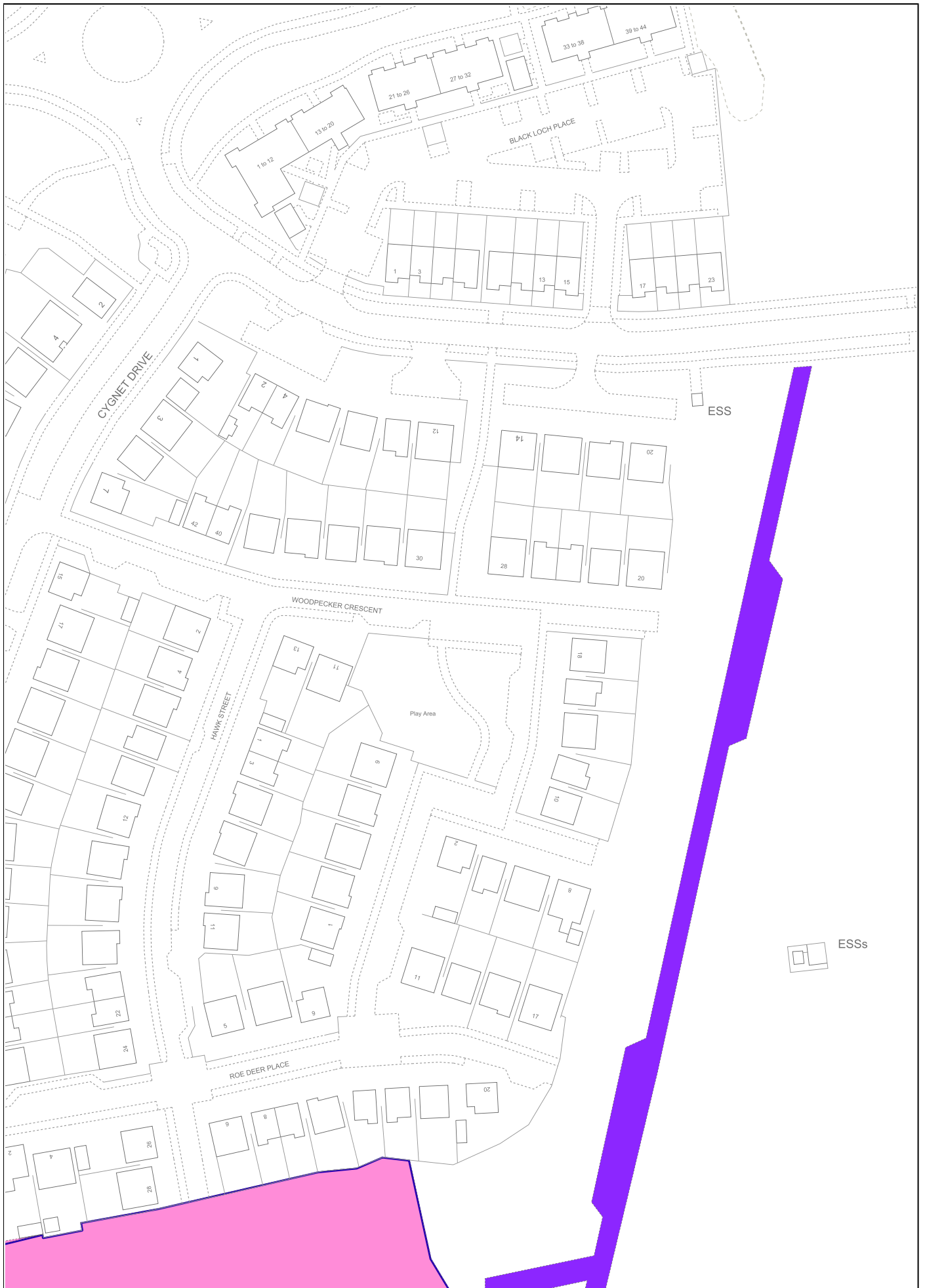



	Version date	Additional Cadastral Map View/Supplementary Data
	16/07/2024	<b>FFE142401-1</b>

	BRITISH NATIONAL GRID EASTING/NORTHING				
	312949, 687104	<table border="1"> <tr> <td>Survey Scale</td> <td>Print Scale</td> </tr> <tr> <td>1:1250</td> <td>1:1250 @ A4</td> </tr> </table>	Survey Scale	Print Scale	1:1250
Survey Scale	Print Scale				
1:1250	1:1250 @ A4				


CROWN COPYRIGHT © This copy has been produced on 16/07/2024 with the authority of Ordnance Survey under Section 47 of the Copyright and Patents Act 1988. Unless there is a relevant exception to copyright, the copy must not be copied without prior permission of the copyright owner. OS Licence no AC0000820447.  
This extract may contain Ordnance Survey features captured at other scales.

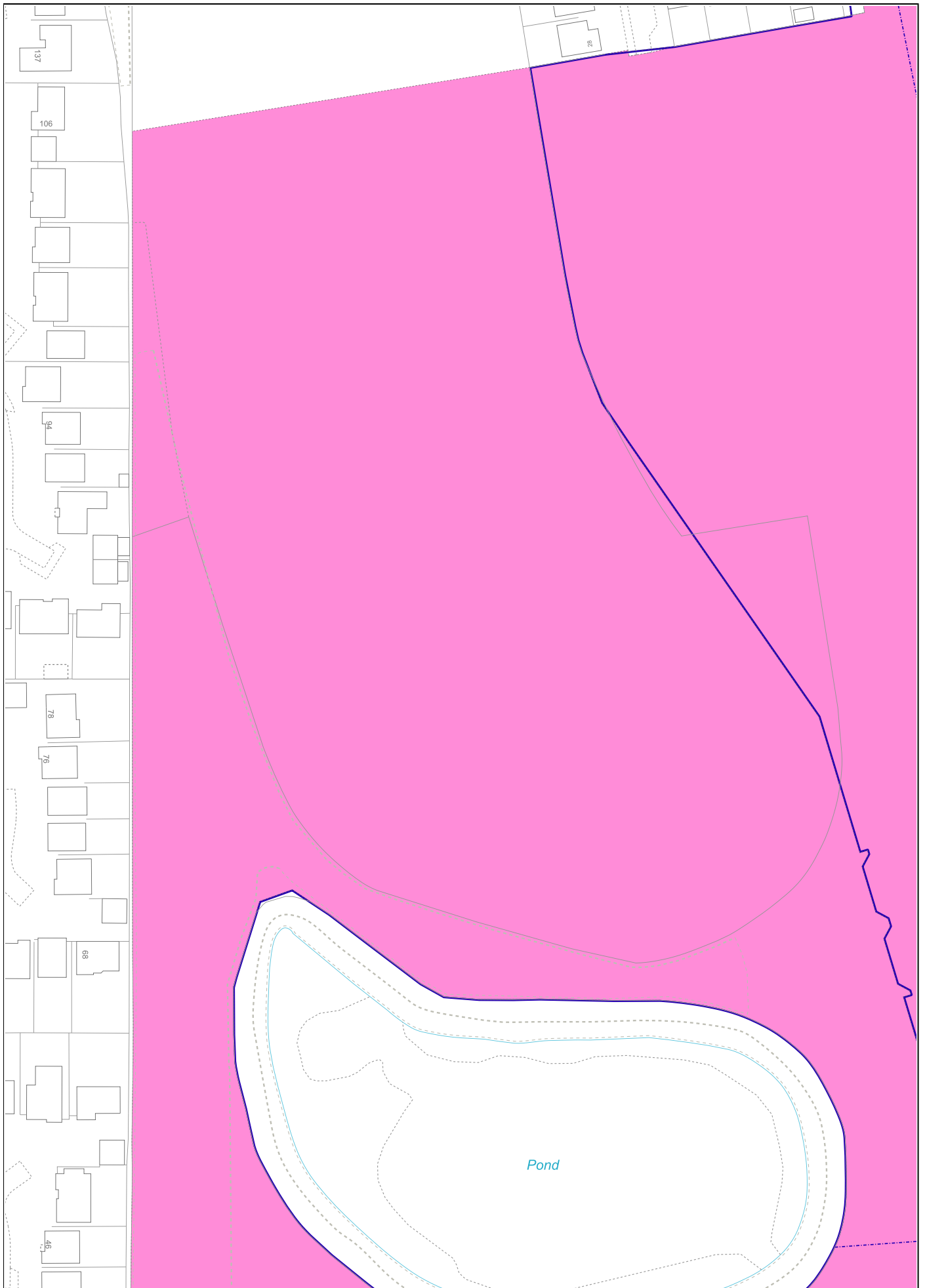


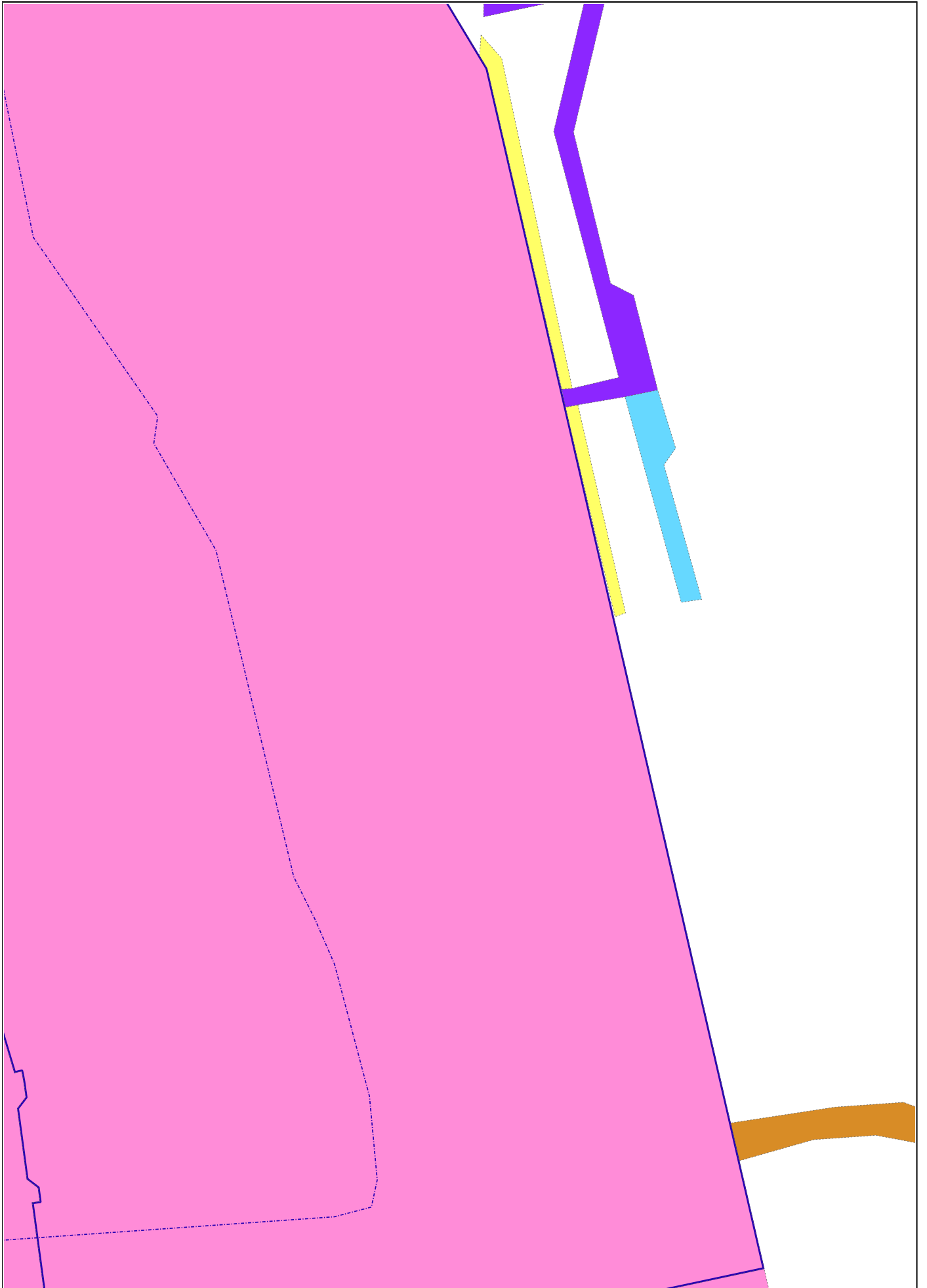















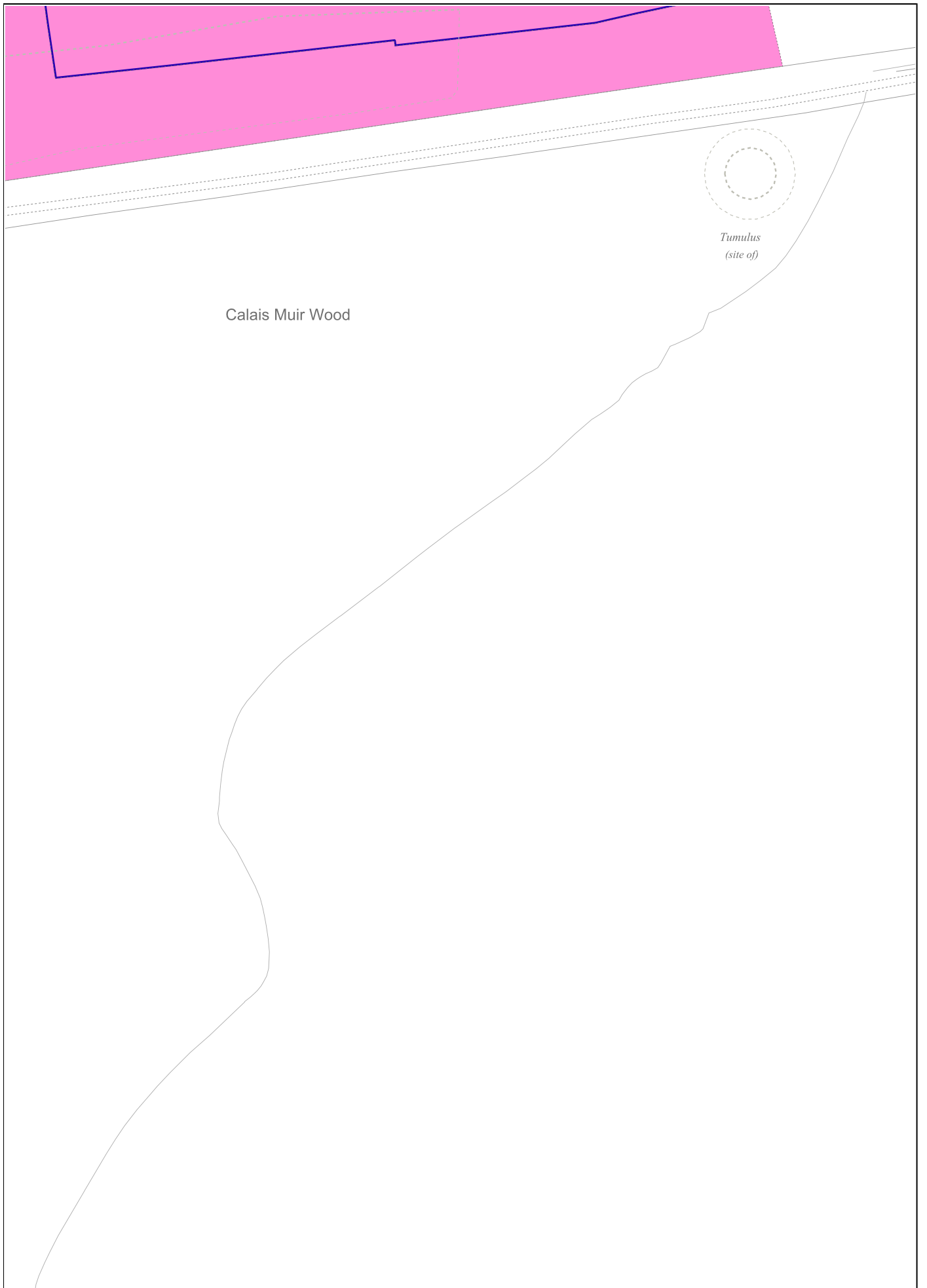





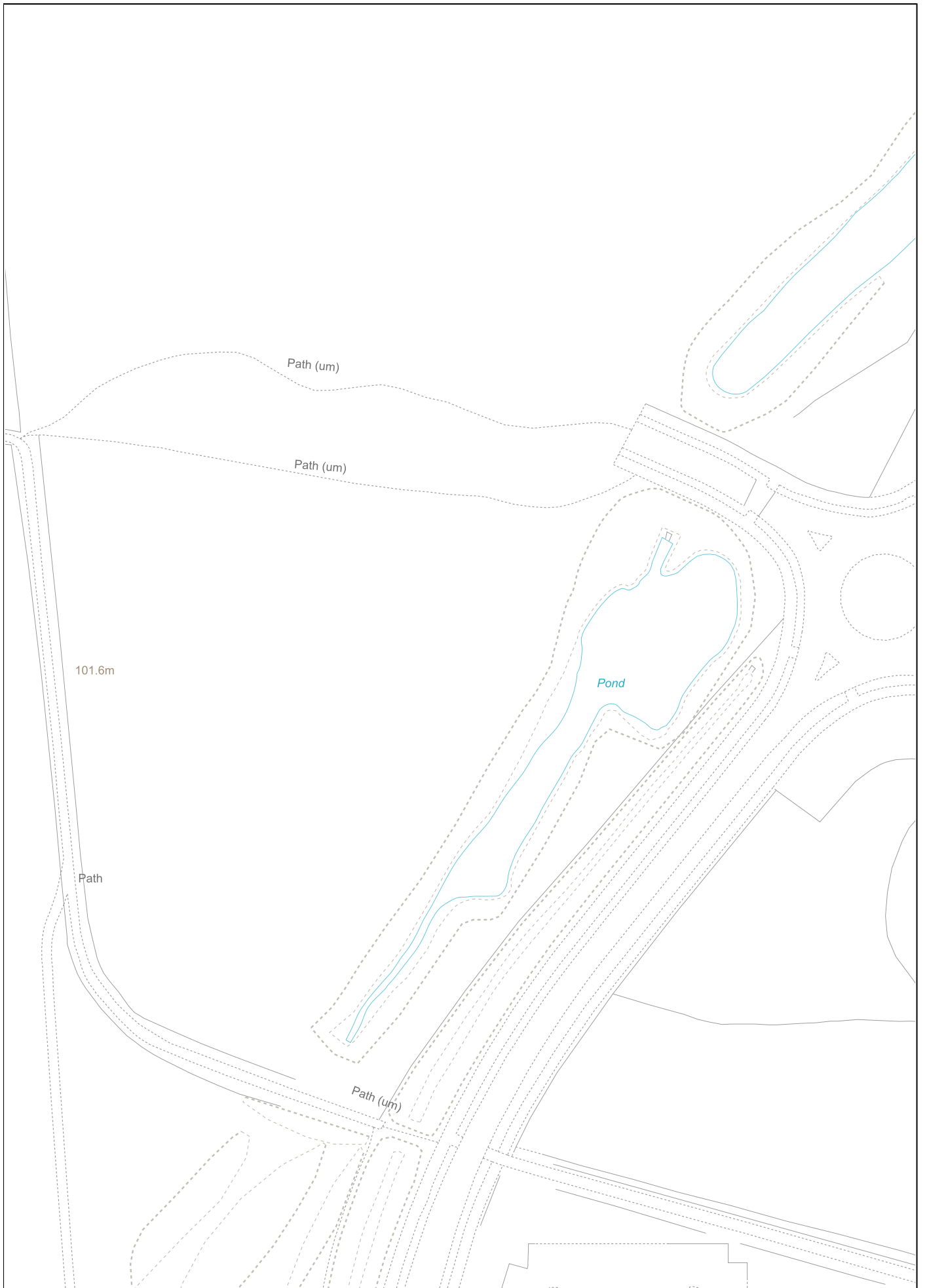


Gantry














	Version date	TITLE NUMBER				
	16/07/2024	<b>FFE142401</b>				
	BRITISH NATIONAL GRID EASTING/NORTHING					
	312949, 687104		<table border="1"> <tr> <td>Survey Scale</td> <td>Print Scale</td> </tr> <tr> <td>1:1250</td> <td>1:1250 @ A4</td> </tr> </table>	Survey Scale	Print Scale	1:1250
Survey Scale	Print Scale					
1:1250	1:1250 @ A4					
<small>CROWN COPYRIGHT © This copy has been produced on 16/07/2024 with the authority of Ordnance Survey under Section 47 of the Copyright and Patents Act 1988. Unless there is a relevant exception to copyright, the copy must not be copied without prior permission of the copyright owner. OS Licence no AC0000820447. This extract may contain Ordnance Survey features captured at other scales.</small>						

