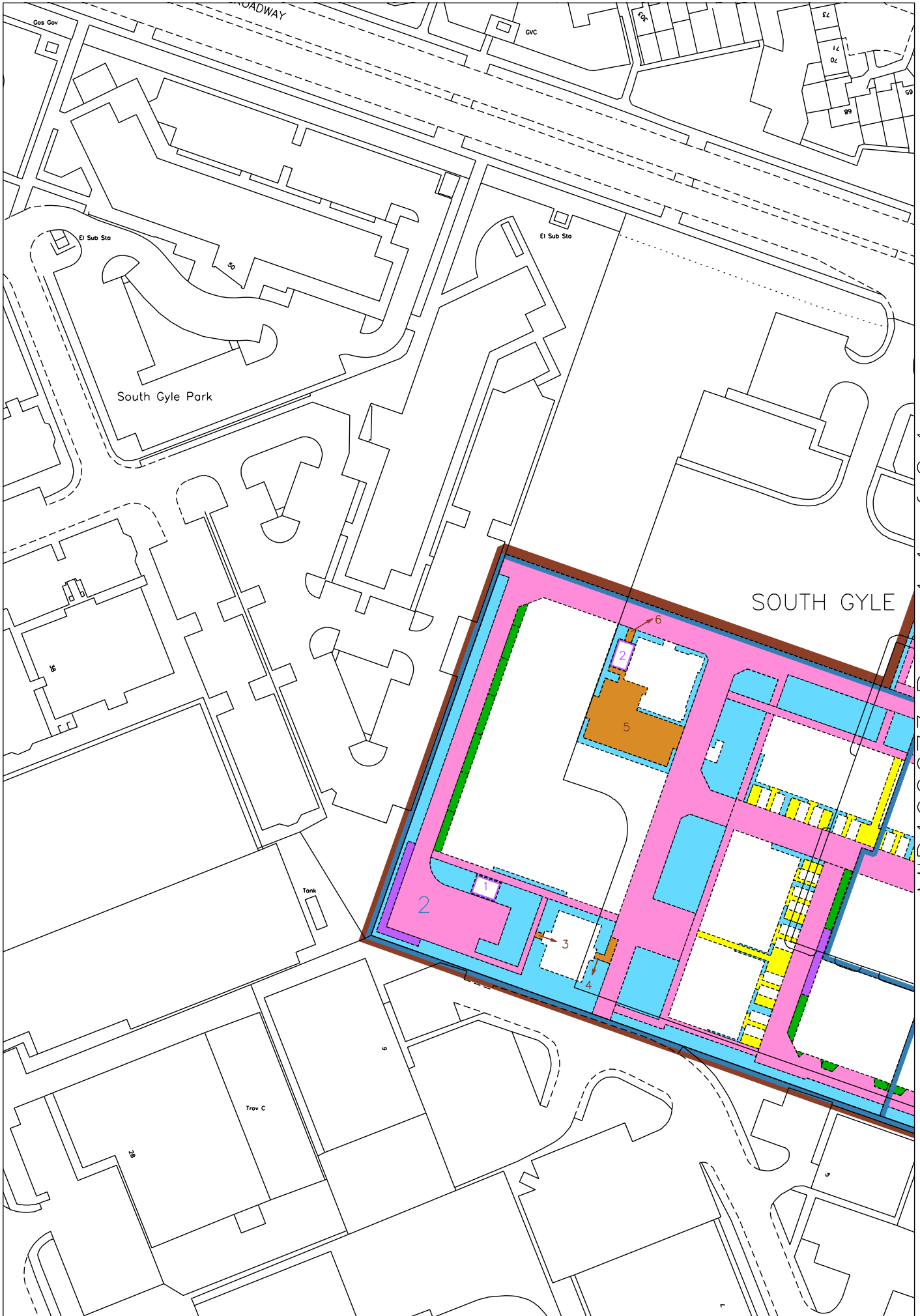




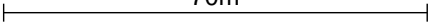
LAND REGISTER OF SCOTLAND	Officer's ID/Date	Title	Number
	5074 6/9/2017	MID190673	



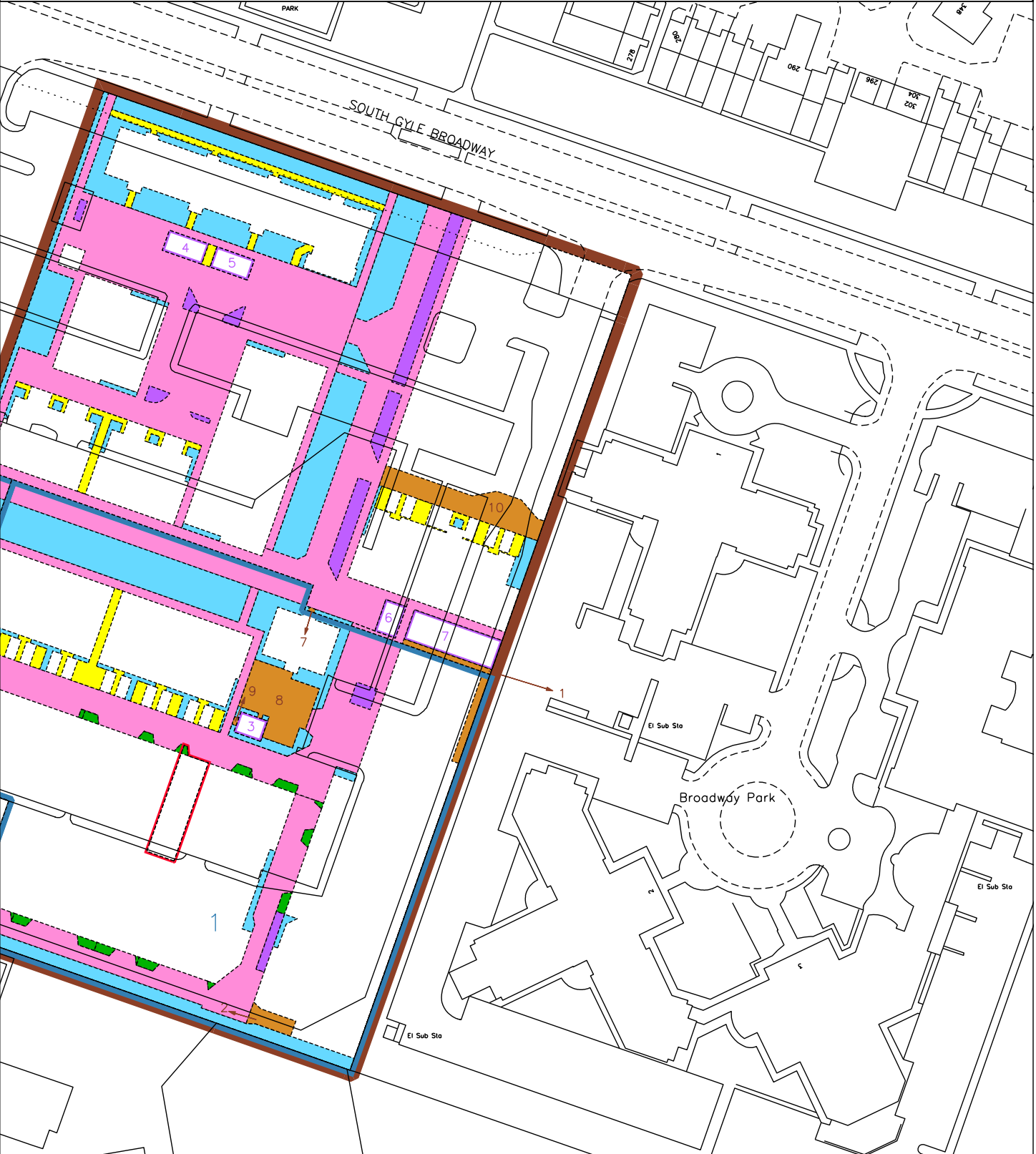
SUPPLEMENTARY PLAN
TO THE TITLE PLAN

NOTE: This copy is a reduction
of the original plan.



 LAND REGISTER OF SCOTLAND	Officer's ID / Date	TITLE NUMBER
	5074 6/9/2017	MID190673
	ORDNANCE SURVEY NATIONAL GRID REFERENCE	70m 
NT1871NE NT1872SE		Survey Scale 1/1250

CROWN COPYRIGHT © – This copy has been produced from the ROS Digital Mapping System on 01/04/2021 with the authority of Ordnance Survey under Section 47 of the Copyright, Designs and Patents Act 1988. Unless there is a relevant exception to copyright, the copy must not be copied without the prior permission of the copyright owner. OS Licence no 100041182.



LAND REGISTER
OF SCOTLAND

ORDNANCE SURVEY
NATIONAL GRID REFERENCE

NT1871NW NT1871NE NT1971NW NT1872SW

Officer's ID / Date

5074
6/9/2017

TITLE NUMBER

MID190673

70m

Survey Scale

1/1250

CROWN COPYRIGHT © — This copy has been produced from the RGS Digital Mapping System on 01/04/2021 with the authority of Ordnance Survey under Section 47 of the Copyright, Designs and Patents Act 1988. Unless there is a relevant exception to copyright, the copy must not be copied without the prior permission of the copyright owner. OS Licence no 100041182.