

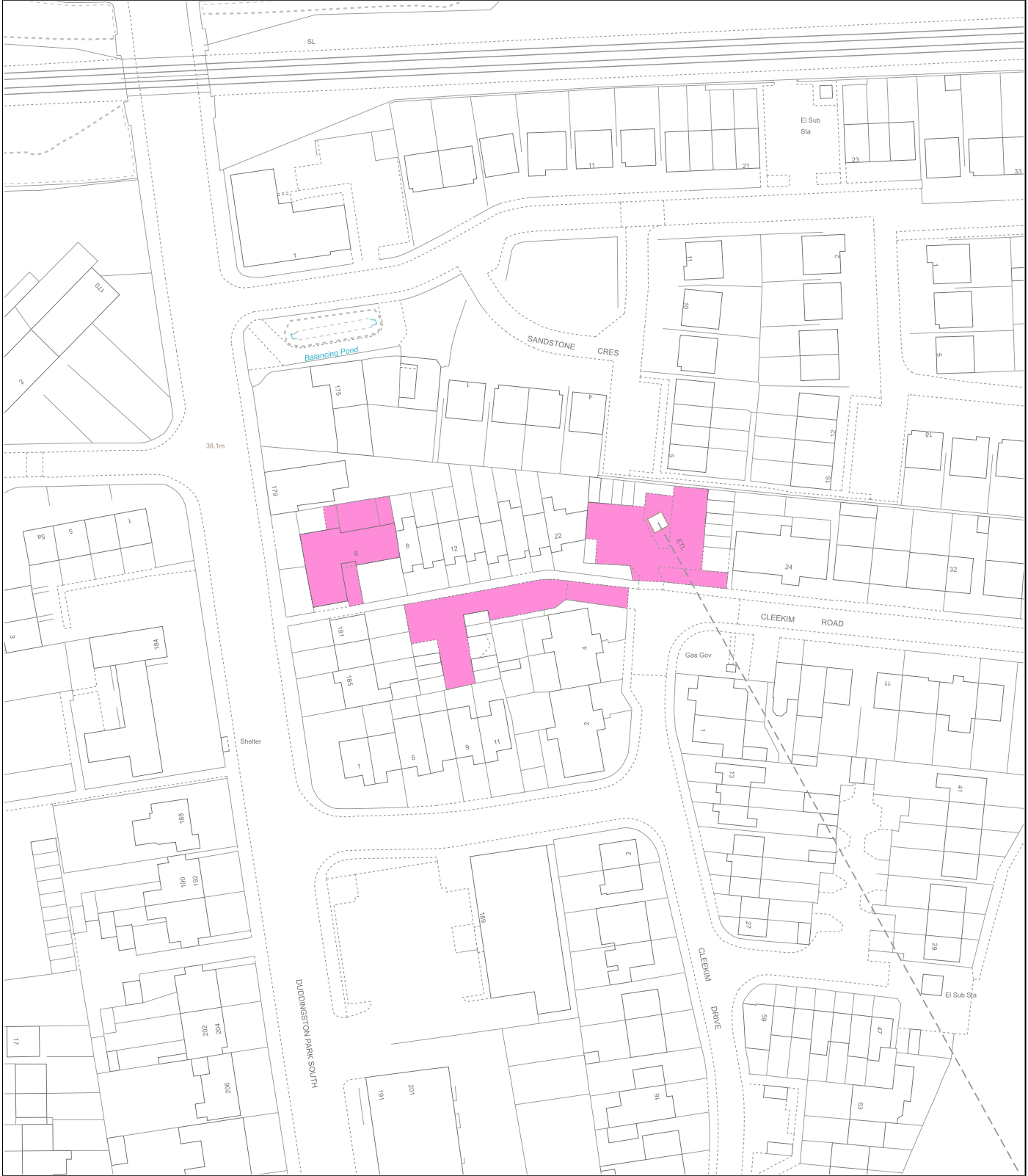



	Version date	TITLE NUMBER	
	12/08/2024	MID248450	
	BRITISH NATIONAL GRID EASTING/NORTHING		
330474, 672006		Survey Scale	Print Scale
		1:1250	1:1250 @ A4
CROWN COPYRIGHT © This copy has been produced on 13/08/2024 with the authority of Ordnance Survey under Section 47 of the Copyright and Patents Act 1988. Unless there is a relevant exception to copyright, the copy must not be copied without prior permission of the copyright owner. OS Licence no AC0000820447. This extract may contain Ordnance Survey features captured at other scales.			



	Version date	Additional Cadastral Map View/Supplementary Data	
	12/08/2024	<b>MID248450-1</b>	
	BRITISH NATIONAL GRID EASTING/NORTHING		
330474, 672006		Survey Scale	Print Scale
		1:1250	1:1250 @ A4
CROWN COPYRIGHT © This copy has been produced on 13/08/2024 with the authority of Ordnance Survey under Section 47 of the Copyright and Patents Act 1988. Unless there is a relevant exception to copyright, the copy must not be copied without prior permission of the copyright owner. OS Licence no AC0000820447. This extract may contain Ordnance Survey features captured at other scales.			

