

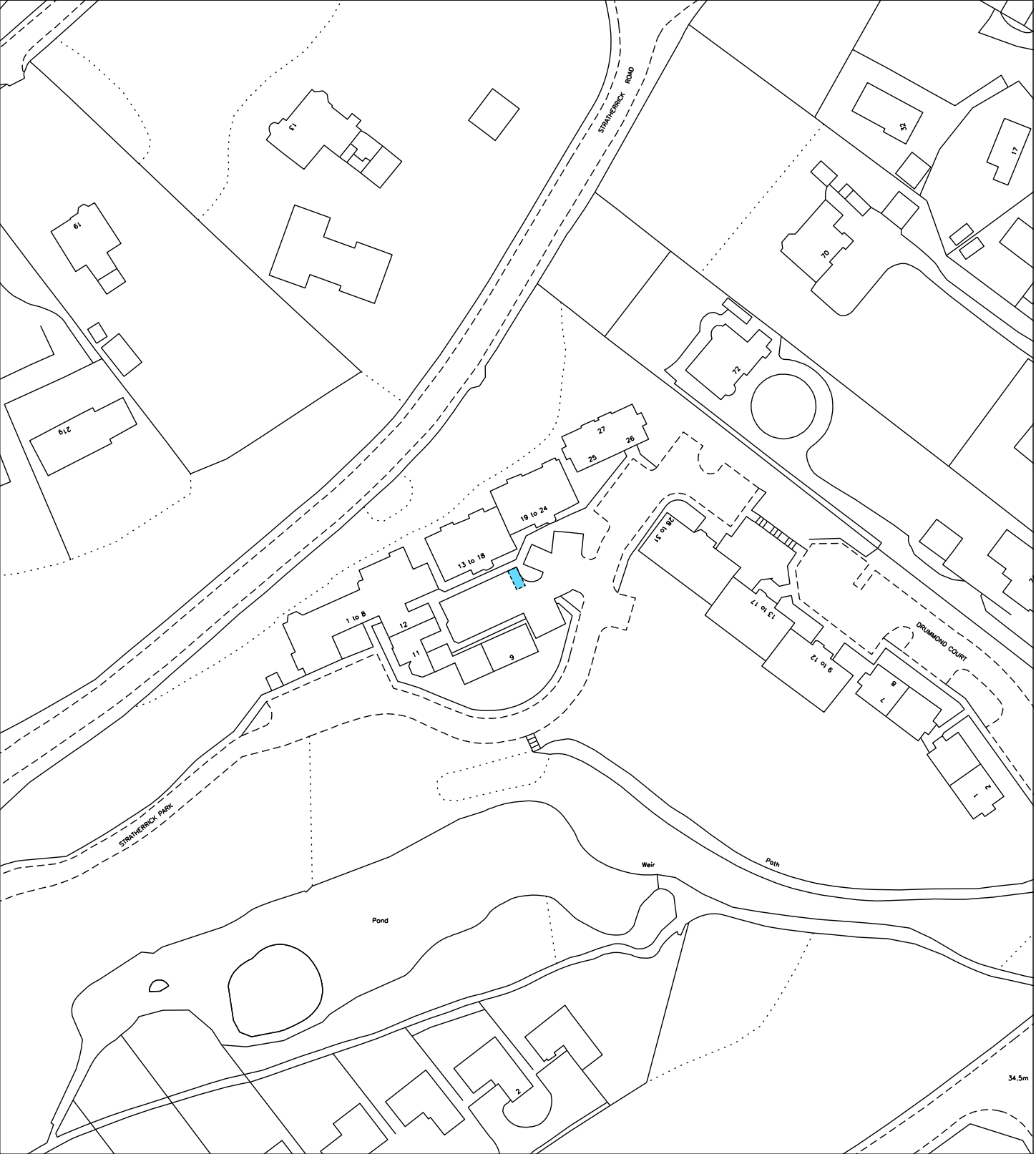


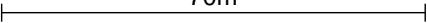
 LAND REGISTER OF SCOTLAND	Officer's ID / Date	Supplementary Plan to Title
	6696 23/1/2017	INV38550-1
	ORDNANCE SURVEY NATIONAL GRID REFERENCE	70m 
NH6643SW NH6643SE		Survey Scale
		1/1250

CROWN COPYRIGHT © – This copy has been produced from the ROS Digital Mapping System on 20/08/2021 with the authority of Ordnance Survey under Section 47 of the Copyright, Designs and Patents Act 1988. Unless there is a relevant exception to copyright, the copy must not be copied without the prior permission of the copyright owner. OS Licence no 100041182.





 LAND REGISTER OF SCOTLAND	Officer's ID / Date	TITLE NUMBER
	6696 23/1/2017	INV38550
	ORDNANCE SURVEY NATIONAL GRID REFERENCE	70m 
NH6642NW NH6642NE NH6643SW NH6643SE		Survey Scale 1/1250

CROWN COPYRIGHT © – This copy has been produced from the ROS Digital Mapping System on 20/08/2021 with the authority of Ordnance Survey under Section 47 of the Copyright, Designs and Patents Act 1988. Unless there is a relevant exception to copyright, the copy must not be copied without the prior permission of the copyright owner. OS Licence no 100041182.

