



LAND REGISTER  
OF SCOTLAND

Officer's ID / Date

2623  
4/10/2018

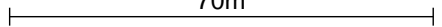
TITLE NUMBER

**INV37453**



ORDNANCE SURVEY  
NATIONAL GRID REFERENCE

70m

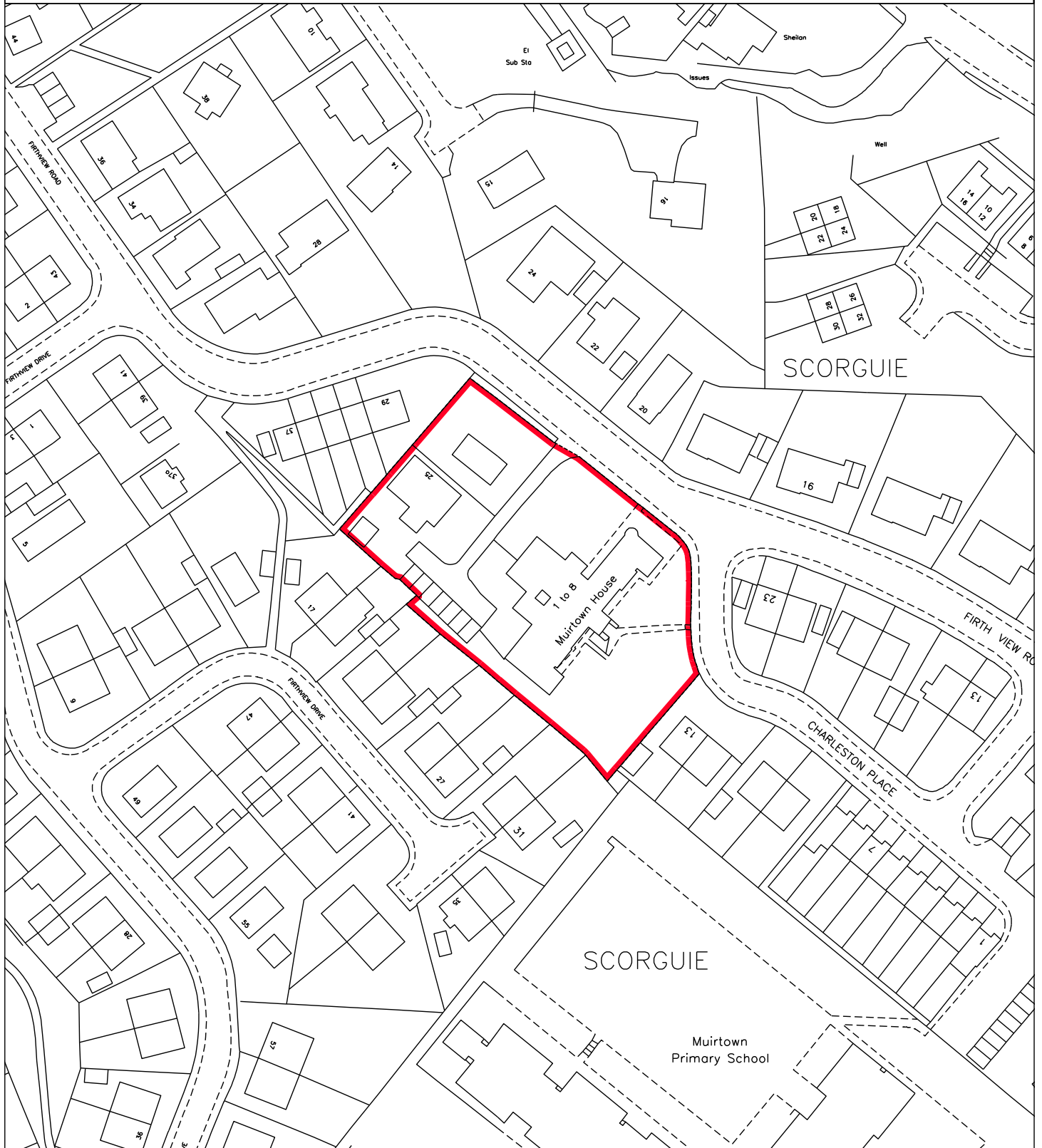


NH6445NE NH6545NW NH6446SE NH6546SW

Survey Scale

1/1250

CROWN COPYRIGHT © – This copy has been produced from the ROS Digital Mapping System on 05/10/2018 with the authority of Ordnance Survey under Section 47 of the Copyright, Designs and Patents Act 1988. Unless there is a relevant exception to copyright, the copy must not be copied without the prior permission of the copyright owner. OS Licence no 100041182.





LAND REGISTER  
OF SCOTLAND

Officer's ID / Date

2623  
4/10/2018

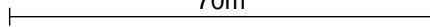
Supplementary Plan to Title

**INV37453-1**



ORDNANCE SURVEY  
NATIONAL GRID REFERENCE

70m



NH6445NE NH6545NW NH6446SE NH6546SW

Survey Scale

1/1250

CROWN COPYRIGHT © – This copy has been produced from the ROS Digital Mapping System on 05/10/2018 with the authority of Ordnance Survey under Section 47 of the Copyright, Designs and Patents Act 1988. Unless there is a relevant exception to copyright, the copy must not be copied without the prior permission of the copyright owner. OS Licence no 100041182.

