

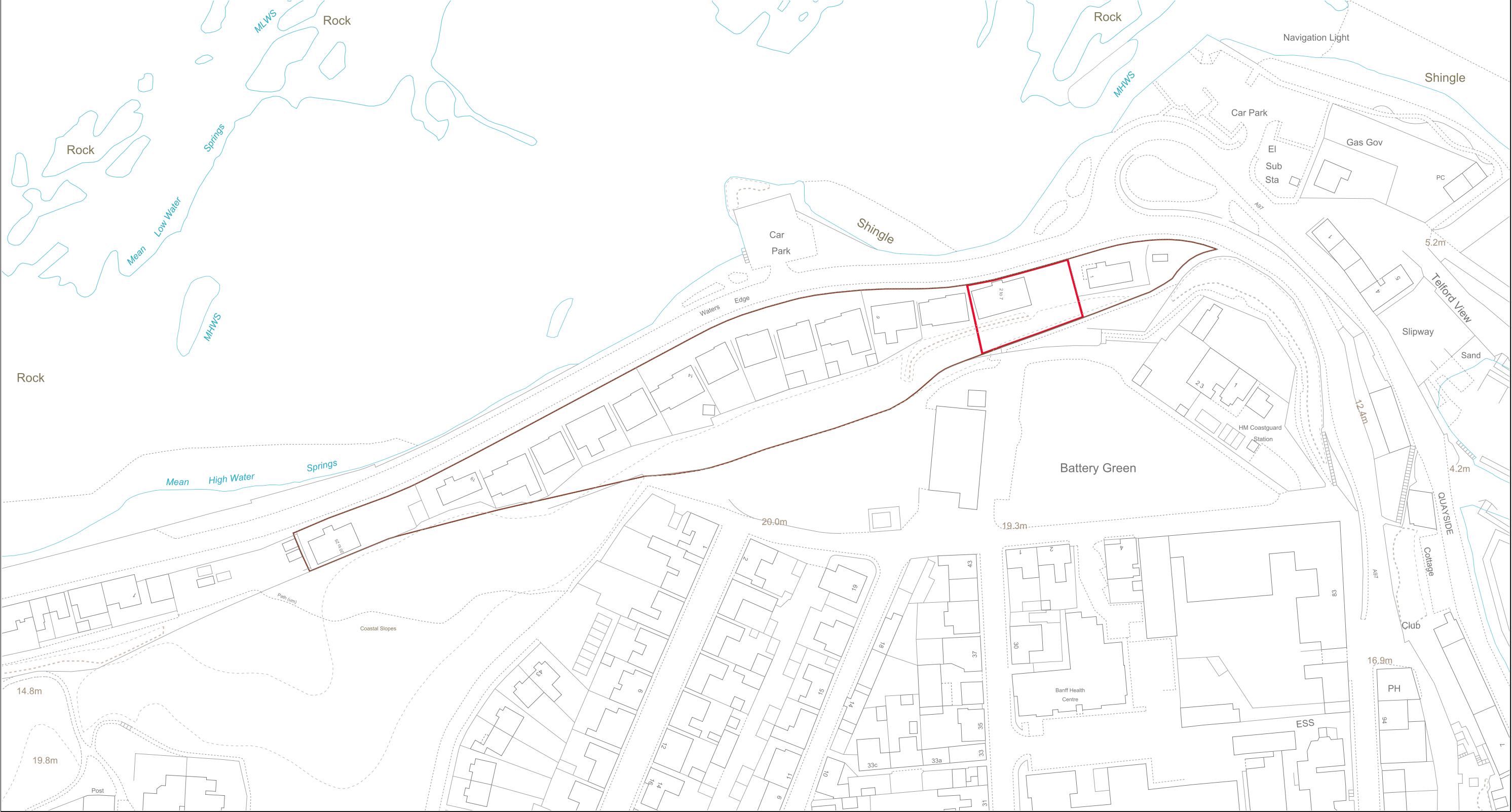


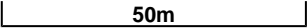


<div></div> <div>LAND REGISTER OF SCOTLAND</div>		Version date		TITLE NUMBER	
		09/11/2023		BNF14477	
<div></div>	BRITISH NATIONAL GRID EASTING/NORTHING			<div><div></div>50m</div>	
368729, 864645			Survey Scale		Print Scale
			1:1250		1:1250 @ A3
CROWN COPYRIGHT © This copy has been produced on 09/11/2023 with the authority of Ordnance Survey under Section 47 of the Copyright and Patents Act 1988. Unless there is a relevant exception to copyright, the copy must not be copied without prior permission of the copyright owner. OS Licence no AC0000820447. This extract may contain Ordnance Survey features captured at other scales.					



	Version date	TITLE NUMBER	
	09/11/2023	BNF14477	
	BRITISH NATIONAL GRID EASTING/NORTHING		
368729, 864645		Survey Scale	Print Scale
		1:1250	1:1250 @ A4
CROWN COPYRIGHT © This copy has been produced on 09/11/2023 with the authority of Ordnance Survey under Section 47 of the Copyright and Patents Act 1988. Unless there is a relevant exception to copyright, the copy must not be copied without prior permission of the copyright owner. OS Licence no AC0000820447. This extract may contain Ordnance Survey features captured at other scales.			

