



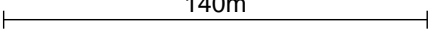
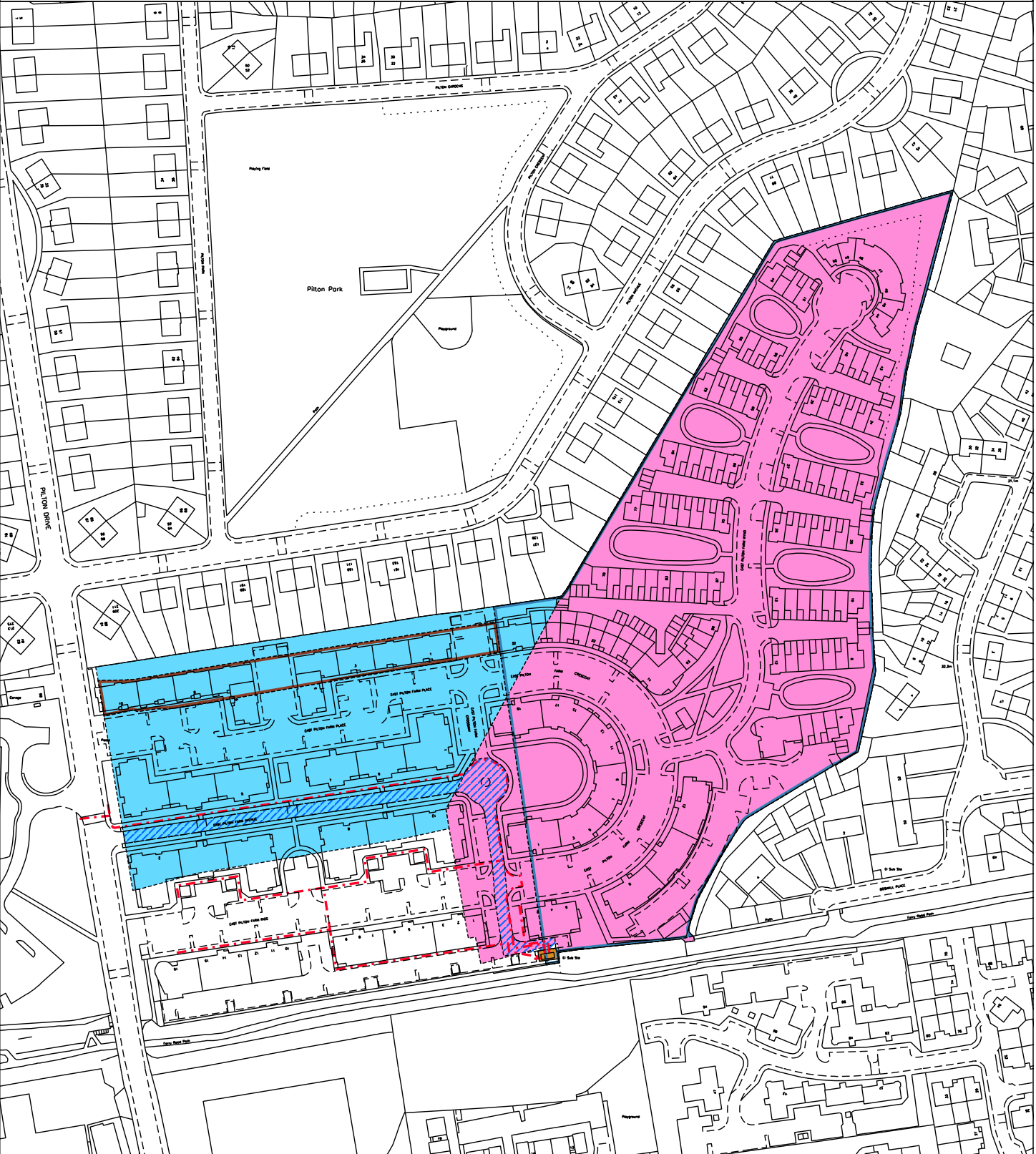
 LAND REGISTER OF SCOTLAND	Officer's ID / Date	TITLE NUMBER
	4580 28/11/2008	<b>MID86453</b>
	ORDNANCE SURVEY NATIONAL GRID REFERENCE	140m 
	NT2375NW NT2375NE NT2376SW NT2376SE	Survey Scale 1/1250

CROWN COPYRIGHT © – This copy has been produced from the ROS Digital Mapping System on 02/04/2021 with the authority of Ordnance Survey under Section 47 of the Copyright, Designs and Patents Act 1988. Unless there is a relevant exception to copyright, the copy must not be copied without the prior permission of the copyright owner. OS Licence no 100041182.



 LAND REGISTER OF SCOTLAND	Officer's ID / Date  5270 10/11/2014	Supplementary Plan to Title  <b>MID86453-1</b>
	 ORDNANCE SURVEY NATIONAL GRID REFERENCE	  Survey Scale  1/1250
NT2375NW NT2375NE NT2376SW NT2376SE		

CROWN COPYRIGHT © – This copy has been produced from the ROS Digital Mapping System on 02/04/2021 with the authority of Ordnance Survey under Section 47 of the Copyright, Designs and Patents Act 1988. Unless there is a relevant exception to copyright, the copy must not be copied without the prior permission of the copyright owner. OS Licence no 100041182.





LAND REGISTER OF SCOTLAND	Officer's ID/Date	Title      Number
	4580 28/11/2008	MID86453

