
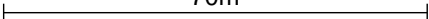
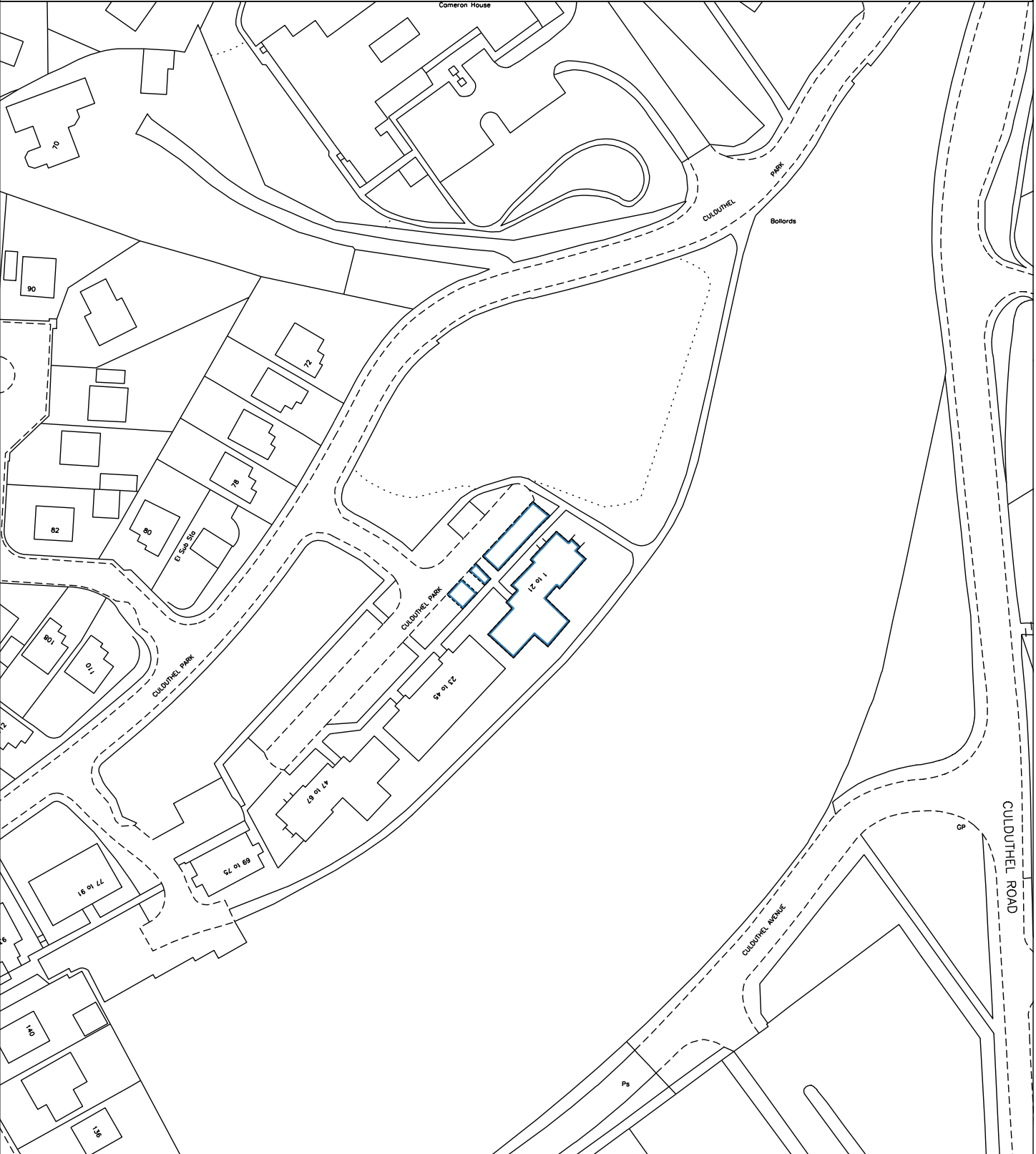


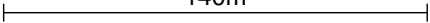
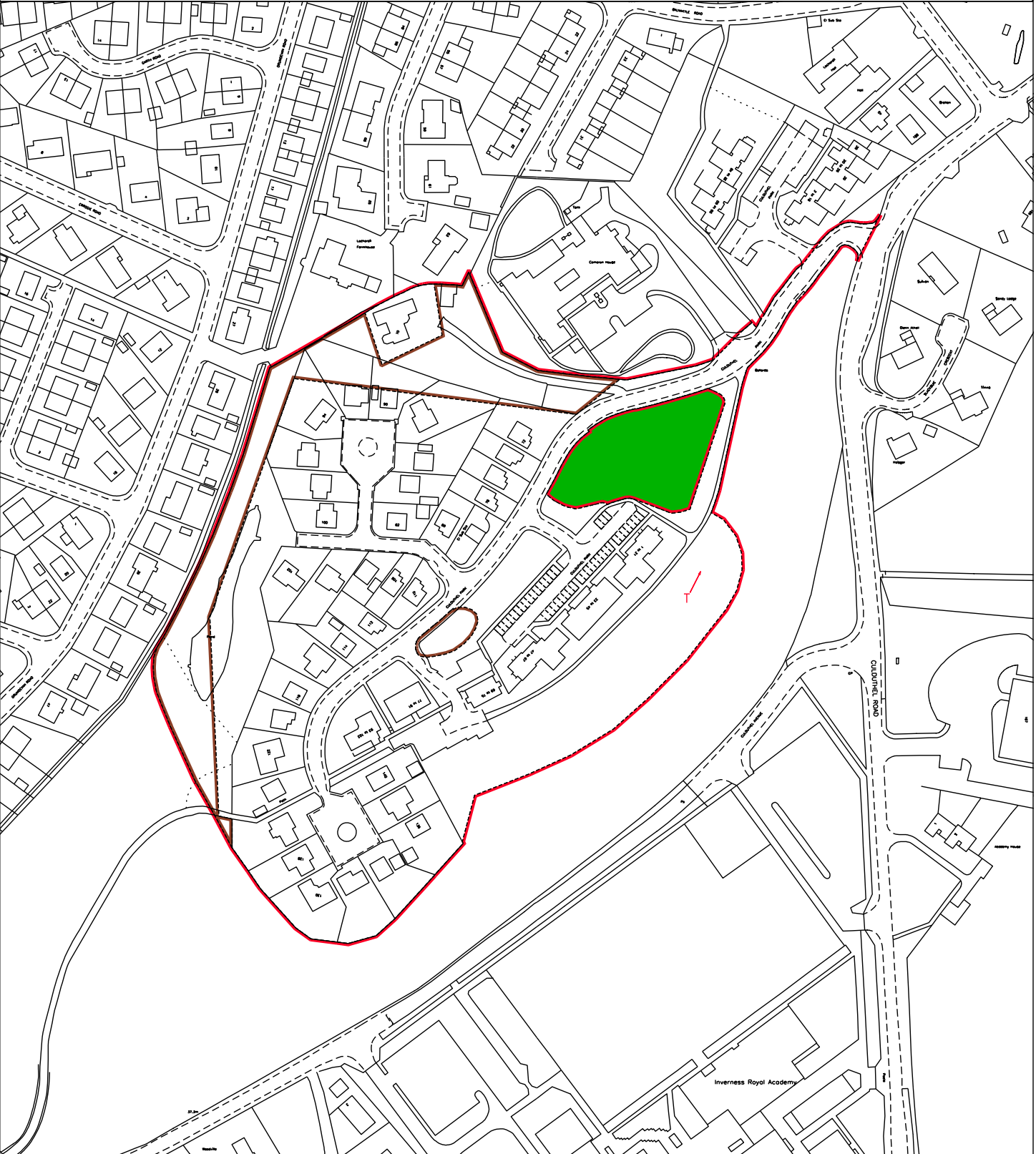
 LAND REGISTER OF SCOTLAND	Officer's ID / Date	TITLE NUMBER
	6611 14/11/2018	INV35172
	ORDNANCE SURVEY NATIONAL GRID REFERENCE	70m 
NH6642SW NH6642SE NH6642NW NH6642NE		Survey Scale
		1/1250



CROWN COPYRIGHT © – This copy has been produced from the ROS Digital Mapping System on 15/11/2018 with the authority of Ordnance Survey under Section 47 of the Copyright, Designs and Patents Act 1988. Unless there is a relevant exception to copyright, the copy must not be copied without the prior permission of the copyright owner. OS Licence no 100041182.



 LAND REGISTER OF SCOTLAND	Officer's ID / Date	Supplementary Plan to Title
	1436 6/11/2017	INV35172-1
	ORDNANCE SURVEY NATIONAL GRID REFERENCE	140m 
NH6642SW NH6642SE NH6642NW NH6642NE		Survey Scale 1/1250

CROWN COPYRIGHT © – This copy has been produced from the ROS Digital Mapping System on 15/11/2018 with the authority of Ordnance Survey under Section 47 of the Copyright, Designs and Patents Act 1988. Unless there is a relevant exception to copyright, the copy must not be copied without the prior permission of the copyright owner. OS Licence no 100041182.



<div></div> <div>LAND REGISTER OF SCOTLAND</div>	Officer's ID / Date	Supplementary Plan to Title
	5197 26/11/2015	INV35172-2
<div></div>	ORDNANCE SURVEY NATIONAL GRID REFERENCE	<div><div></div>70m<div></div></div>
NH6642SW NH6642SE NH6642NW NH6642NE		Survey Scale
		1/1250
CROWN COPYRIGHT © – This copy has been produced from the ROS Digital Mapping System on 15/11/2018 with the authority of Ordnance Survey under Section 47 of the Copyright, Designs and Patents Act 1988. Unless there is a relevant exception to copyright, the copy must not be copied without the prior permission of the copyright owner. OS Licence no 100041182.		

