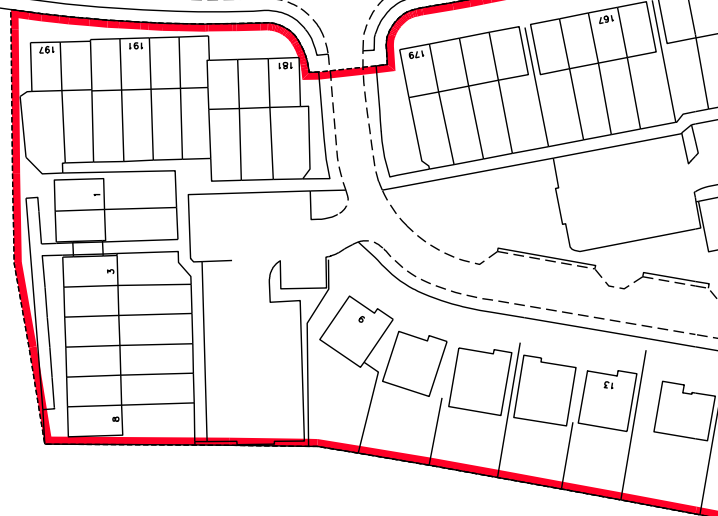


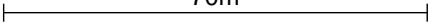


SEE SUPPLEMENTARY PLAN(S)

El Sub Sto

BURNBRAE ROAD NORTH



 LAND REGISTER OF SCOTLAND	Officer's ID / Date	TITLE NUMBER
	5403 5/3/2012	<b>MID129524</b>
	ORDNANCE SURVEY NATIONAL GRID REFERENCE	70m 
NT3064SE NT3164SW NT3063 NT3163		Survey Scale
		1/1250

CROWN COPYRIGHT © – This copy has been produced from the ROS Digital Mapping System on 16/03/2012 and was made with the authority of Ordnance Survey pursuant to Section 47 of the Copyright, Designs and Patents Act 1988. Unless that act provides a relevant exception to copyright, the copy must not be copied without the prior permission of the copyright owner.

