




| | | |
|---|--|---|
|  LAND REGISTER OF SCOTLAND | Officer's ID / Date | TITLE NUMBER |
| | 9995 19/4/2011 | FFE63674 |
|  | ORDNANCE SURVEY NATIONAL GRID REFERENCE | 70m  |
| NT0484 NT0584 NT0485 NT0585 | | Survey Scale |
| | | 1/2500 |

CROWN COPYRIGHT © – This copy has been produced from the ROS Digital Mapping System on 21/04/2011 and was made with the authority of Ordnance Survey pursuant to Section 47 of the Copyright, Designs and Patents Act 1988. Unless that act provides a relevant exception to copyright, the copy must not be copied without the prior permission of the copyright owner.

