

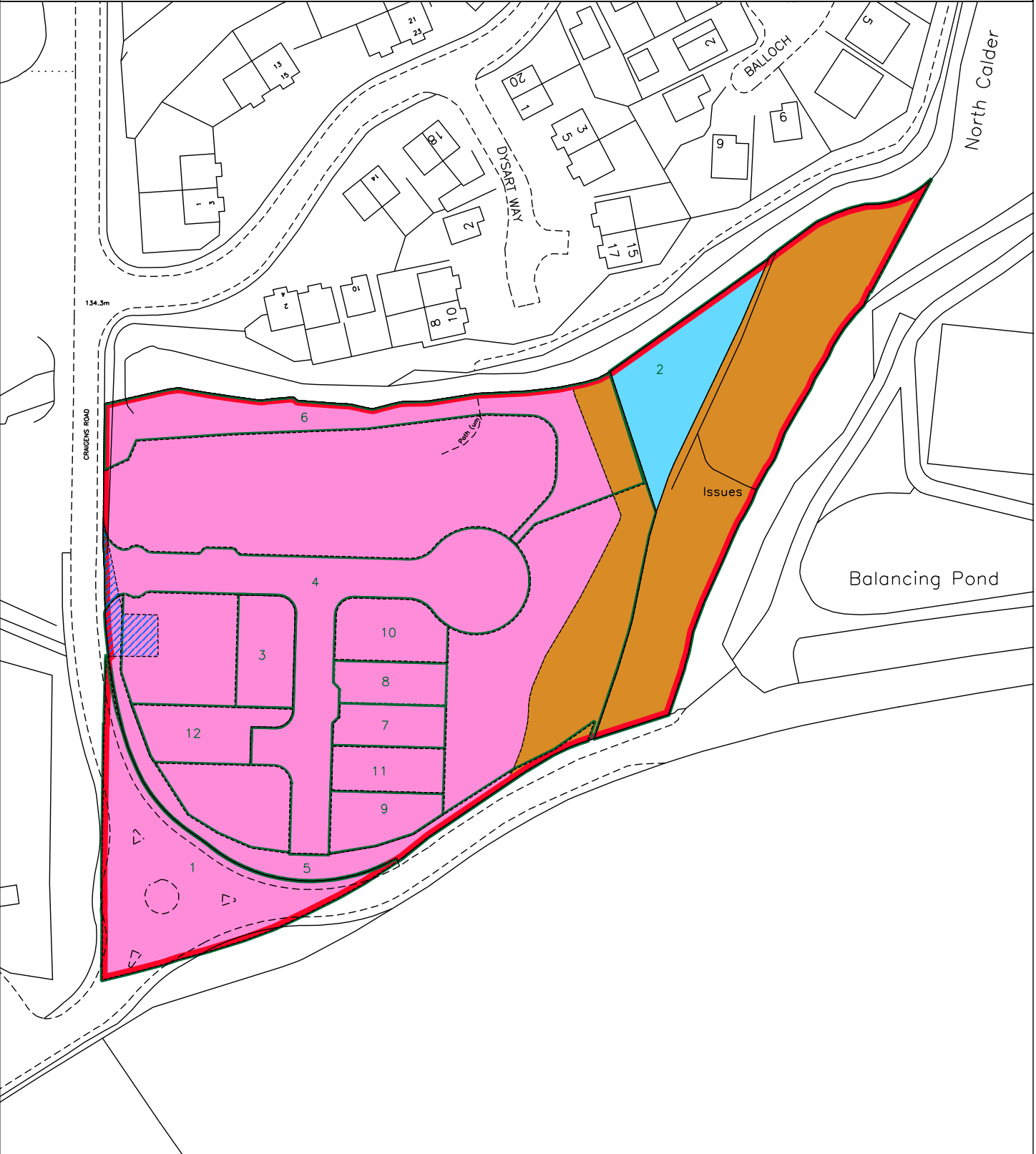


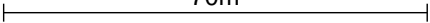
 LAND REGISTER OF SCOTLAND	Officer's ID / Date	TITLE NUMBER
	5142 25/9/2019	LAN172169
	ORDNANCE SURVEY NATIONAL GRID REFERENCE	70m 
NS7864SE NS7864NE NS7964		Survey Scale 1/1250

CROWN COPYRIGHT © – This copy has been produced from the ROS Digital Mapping System on 31/10/2019 with the authority of Ordnance Survey under Section 47 of the Copyright, Designs and Patents Act 1988. Unless there is a relevant exception to copyright, the copy must not be copied without the prior permission of the copyright owner. OS Licence no 100041182.



 LAND REGISTER OF SCOTLAND	Officer's ID / Date	Supplementary Plan to Title
	2810 11/6/2019	LAN172169-1
	ORDNANCE SURVEY NATIONAL GRID REFERENCE	70m 
NS7864SE NS7864NE NS7964		Survey Scale
		1/1250

CROWN COPYRIGHT © – This copy has been produced from the ROS Digital Mapping System on 31/10/2019 with the authority of Ordnance Survey under Section 47 of the Copyright, Designs and Patents Act 1988. Unless there is a relevant exception to copyright, the copy must not be copied without the prior permission of the copyright owner. OS Licence no 100041182.

