
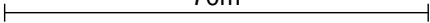
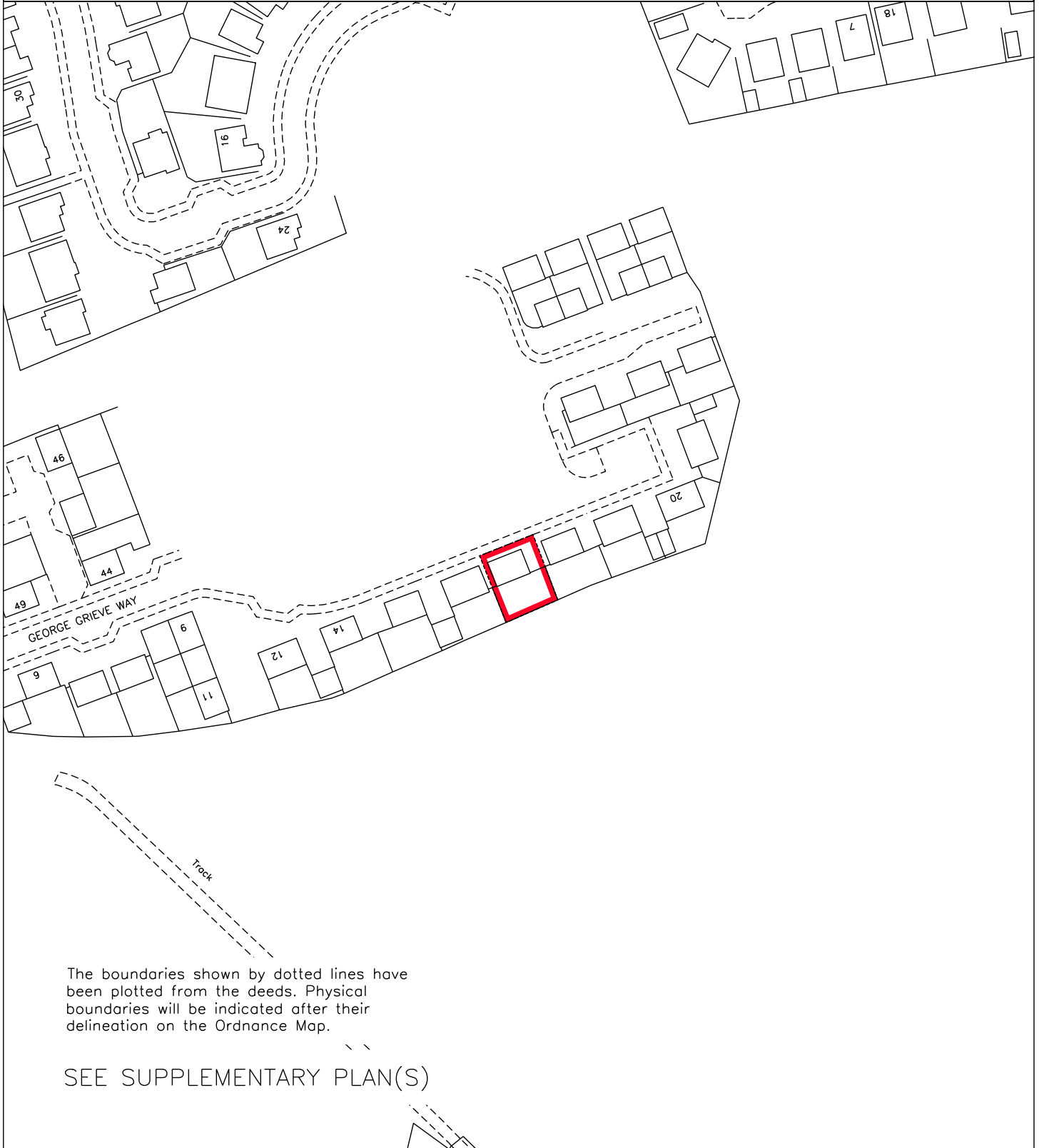
 LAND REGISTER OF SCOTLAND	Officer's ID / Date	TITLE NUMBER
	5099 5/9/2008	ELN14619
	ORDNANCE SURVEY NATIONAL GRID REFERENCE	70m 
	NT4071SE NT4071NE	Survey Scale 1/1250

CROWN COPYRIGHT © – This copy has been produced from the ROS Digital Mapping System on 21/07/2020 with the authority of Ordnance Survey under Section 47 of the Copyright, Designs and Patents Act 1988. Unless there is a relevant exception to copyright, the copy must not be copied without the prior permission of the copyright owner. OS Licence no 100041182.



The boundaries shown by dotted lines have been plotted from the deeds. Physical boundaries will be indicated after their delineation on the Ordnance Map.

SEE SUPPLEMENTARY PLAN(S)