
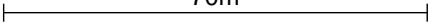
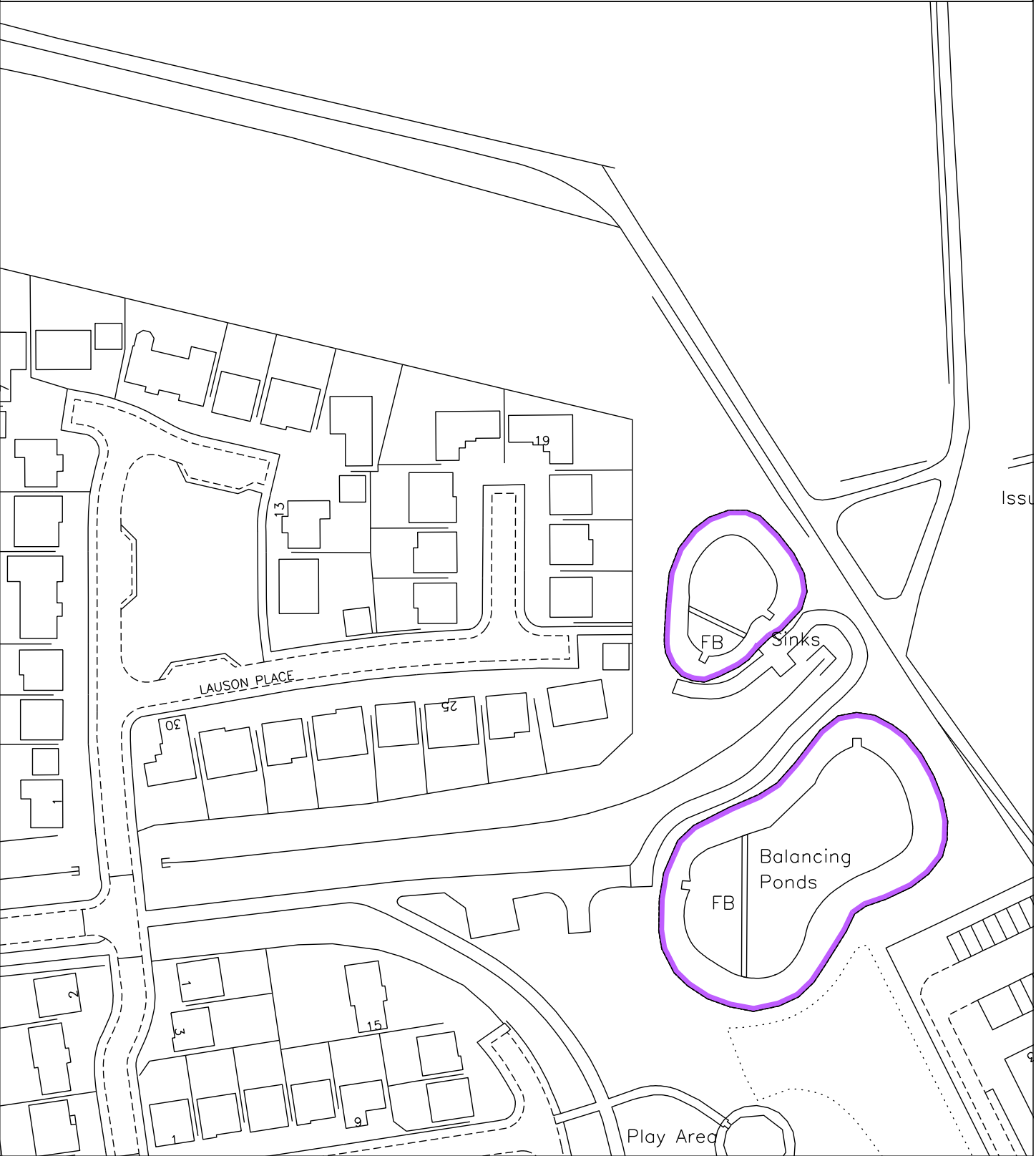
 LAND REGISTER OF SCOTLAND	Officer's ID / Date	TITLE NUMBER
	6443 2/8/2017	WLN52621
	ORDNANCE SURVEY NATIONAL GRID REFERENCE	70m 
NT1275		Survey Scale 1/2500

CROWN COPYRIGHT © – This copy has been produced from the ROS Digital Mapping System on 03/08/2017 with the authority of Ordnance Survey under Section 47 of the Copyright, Designs and Patents Act 1988. Unless there is a relevant exception to copyright, the copy must not be copied without the prior permission of the copyright owner. OS Licence no 100041182.



Officer's ID/Date
6443 2/8/2017

Title	Number
-------	--------

WLN52621

**SUPPLEMENTARY PLAN 2
TO THE TITLE PLAN**

Handwritten notes:
Main L
K. S. S. S.
K. S. S. S.

independent power networks

connect

PROPOSED LOCATION OF PVN SUB-STATION
2.0 MW
18/0000

EXISTING SUBSTATION
18/0000

PROPOSED LOCATION OF PVN SUBSTATION
2.0 MW
18/0000

Table:

Item	Value
Project Name	2.0 MW Solar Farm
Project No.	18/0000
Project Date	18/0000
Project Status	18/0000
Project Location	18/0000
Project Owner	18/0000
Project Manager	18/0000
Project Engineer	18/0000
Project Designer	18/0000
Project Checker	18/0000
Project Approver	18/0000

This is an AutoCAD drawing and is therefore NOT to be altered by hand. (A2)



LAND REGISTER OF SCOTLAND	Officer's ID/Date	Title Number
	6443 2/8/2017	WLN52621

SUPPLEMENTARY PLAN 1
TO THE TITLE PLAN

