

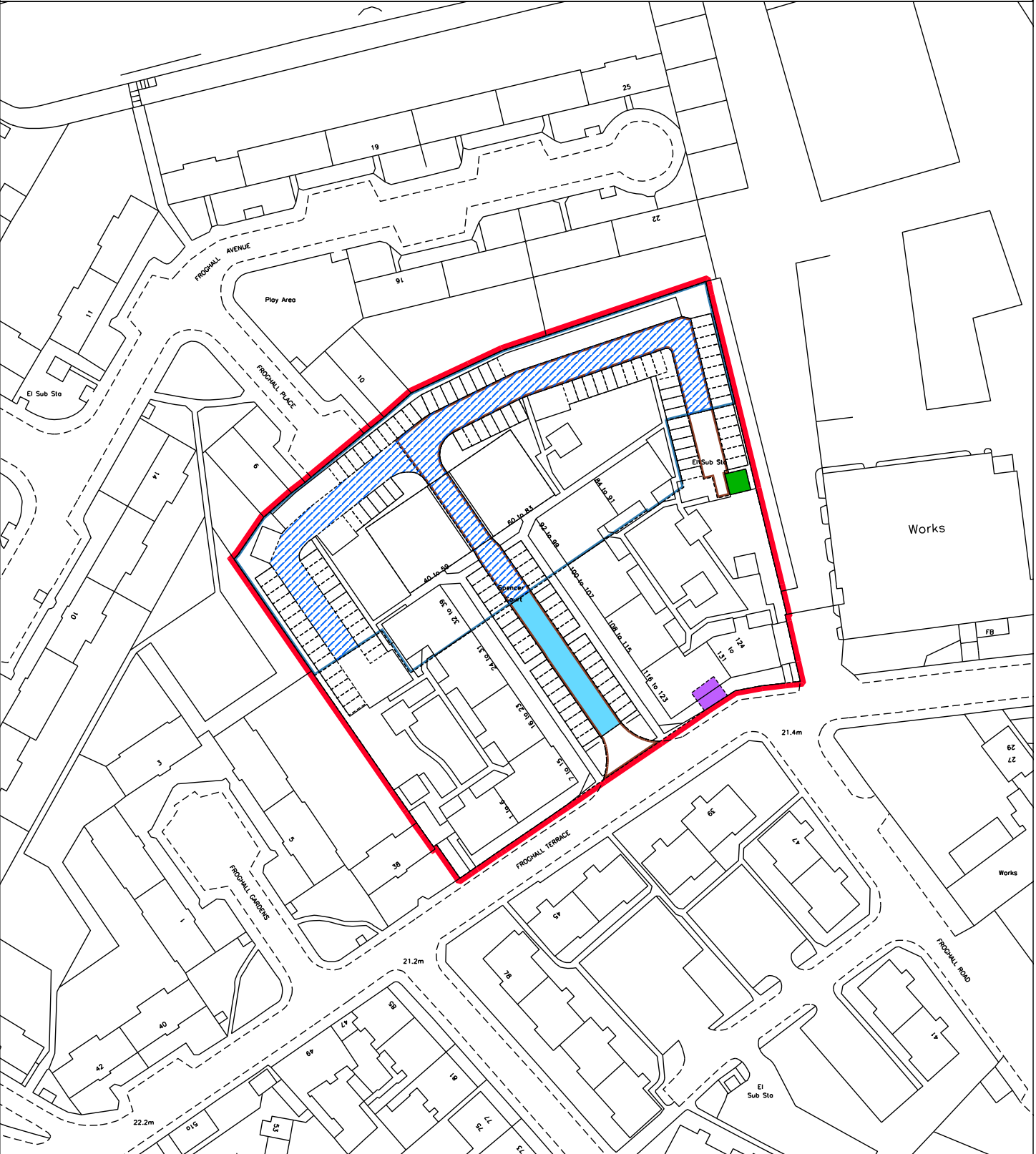




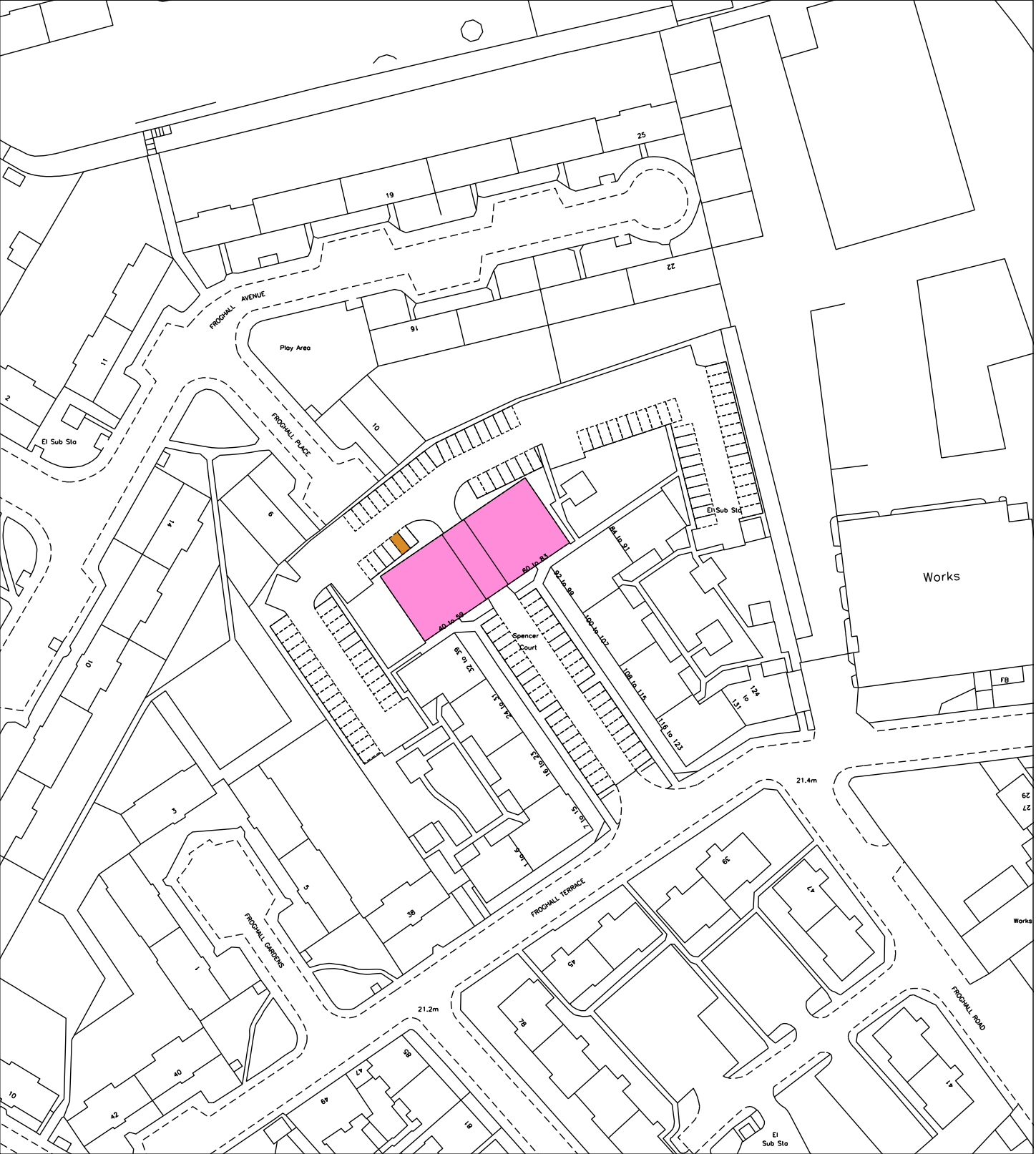
<div></div> <div>LAND REGISTER OF SCOTLAND</div>		Officer's ID / Date	TITLE NUMBER
		3135 3/7/2016	ABN126232
<div></div>	ORDNANCE SURVEY NATIONAL GRID REFERENCE		<div><div></div><div>70m</div><div></div></div>
NJ9307SE NJ9307NE			Survey Scale
			1/1250

CROWN COPYRIGHT © – This copy has been produced from the ROS Digital Mapping System on 19/03/2021 with the authority of Ordnance Survey under Section 47 of the Copyright, Designs and Patents Act 1988. Unless there is a relevant exception to copyright, the copy must not be copied without the prior permission of the copyright owner. OS Licence no 100041182.



<div></div> <div>LAND REGISTER OF SCOTLAND</div>		Officer's ID / Date	Supplementary Plan to Title
		3135 3/7/2016	ABN126232-1
<div></div>	ORDNANCE SURVEY NATIONAL GRID REFERENCE		<div><div></div><div>70m</div><div></div></div>
NJ9307SE NJ9307NE			Survey Scale
			1/1250

CROWN COPYRIGHT © – This copy has been produced from the ROS Digital Mapping System on 19/03/2021 with the authority of Ordnance Survey under Section 47 of the Copyright, Designs and Patents Act 1988. Unless there is a relevant exception to copyright, the copy must not be copied without the prior permission of the copyright owner. OS Licence no 100041182.



LAND REGISTER OF SCOTLAND	Officer's ID/Date	Title	Number
	3135 3/7/2016		ABN126232

