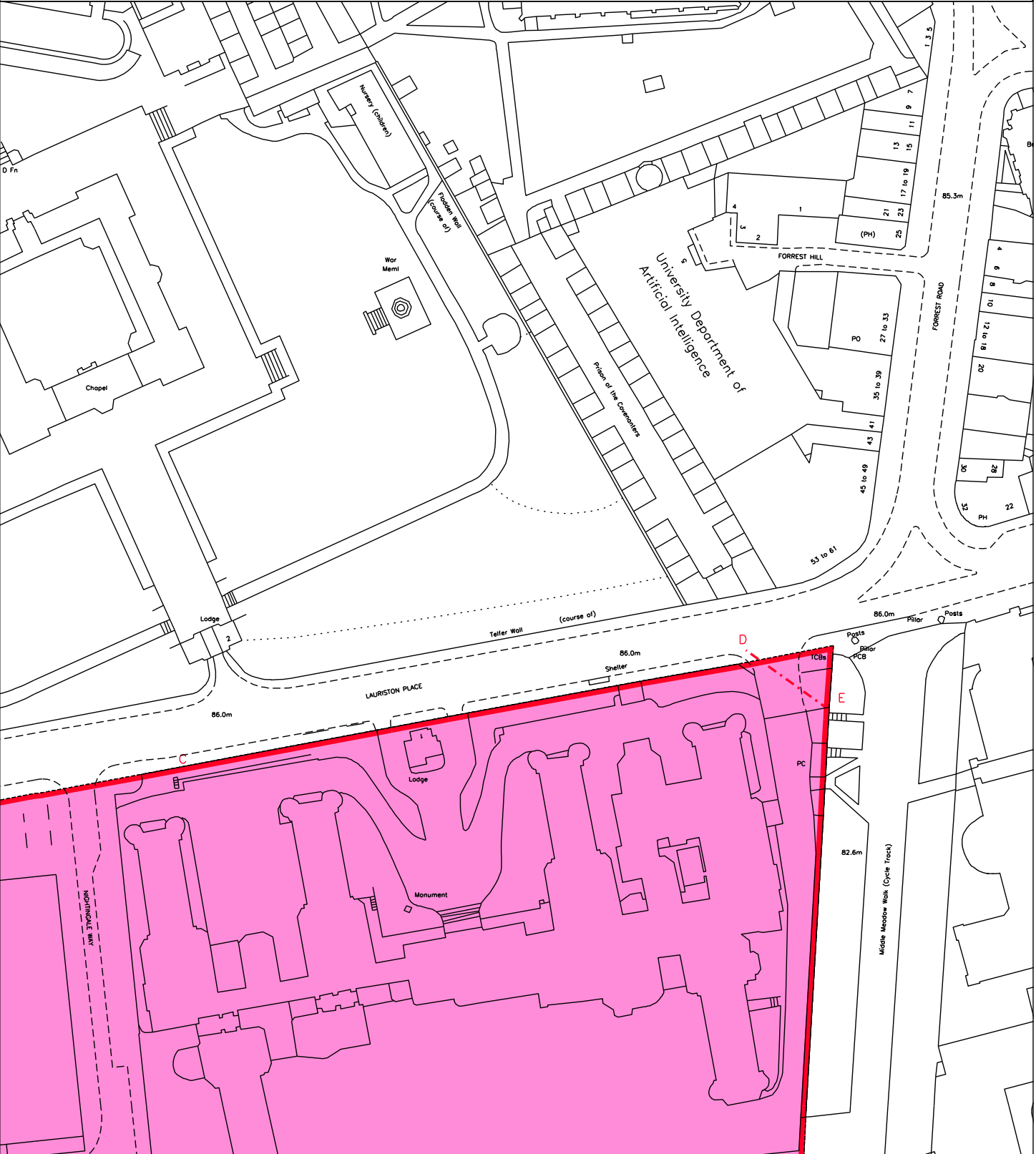




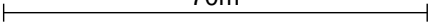
<div>LAND REGISTER OF SCOTLAND</div>	Officer's ID / Date	TITLE NUMBER
	6707 14/12/2016	MID165127
<div>ORDNANCE SURVEY NATIONAL GRID REFERENCE</div>	<div>70m</div>	
NT2572NW NT2572NE NT2573SW NT2573SE		Survey Scale
		1/1250

CROWN COPYRIGHT © – This copy has been produced from the ROS Digital Mapping System on 16/12/2016 with the authority of Ordnance Survey under Section 47 of the Copyright, Designs and Patents Act 1988. Unless there is a relevant exception to copyright, the copy must not be copied without the prior permission of the copyright owner. OS Licence no 100041182.







 LAND REGISTER OF SCOTLAND	Officer's ID / Date	Supplementary Plan to Title
	4697 8/12/2016	MID165127-1
	ORDNANCE SURVEY NATIONAL GRID REFERENCE	70m 
NT2572NW NT2572NE NT2573SW NT2573SE		Survey Scale
		1/1250

CROWN COPYRIGHT © – This copy has been produced from the ROS Digital Mapping System on 16/12/2016 with the authority of Ordnance Survey under Section 47 of the Copyright, Designs and Patents Act 1988. Unless there is a relevant exception to copyright, the copy must not be copied without the prior permission of the copyright owner. OS Licence no 100041182.

