LAND REGISTER OF SCOTLAND	Officer's ID / Date	TITLE NUMBER
	6923 8/5/2018	**MID198057**
N	ORDNANCE SURVEY NATIONAL GRID REFERENCE	70m
NT0465SW NT0465SE NT0565SW NT0465NW		Survey Scale
		1/1250

CROWN COPYRIGHT © - This copy has been produced from the ROS Digital Mapping System on 09/05/2018 with the authority of Ordnance Survey under Section 47 of the Copyright, Designs and Patents Act 1988. Unless there is a relevant exception to copyright, the copy must not be copied without the prior permission of the copyright owner. OS Licence no 100041182.

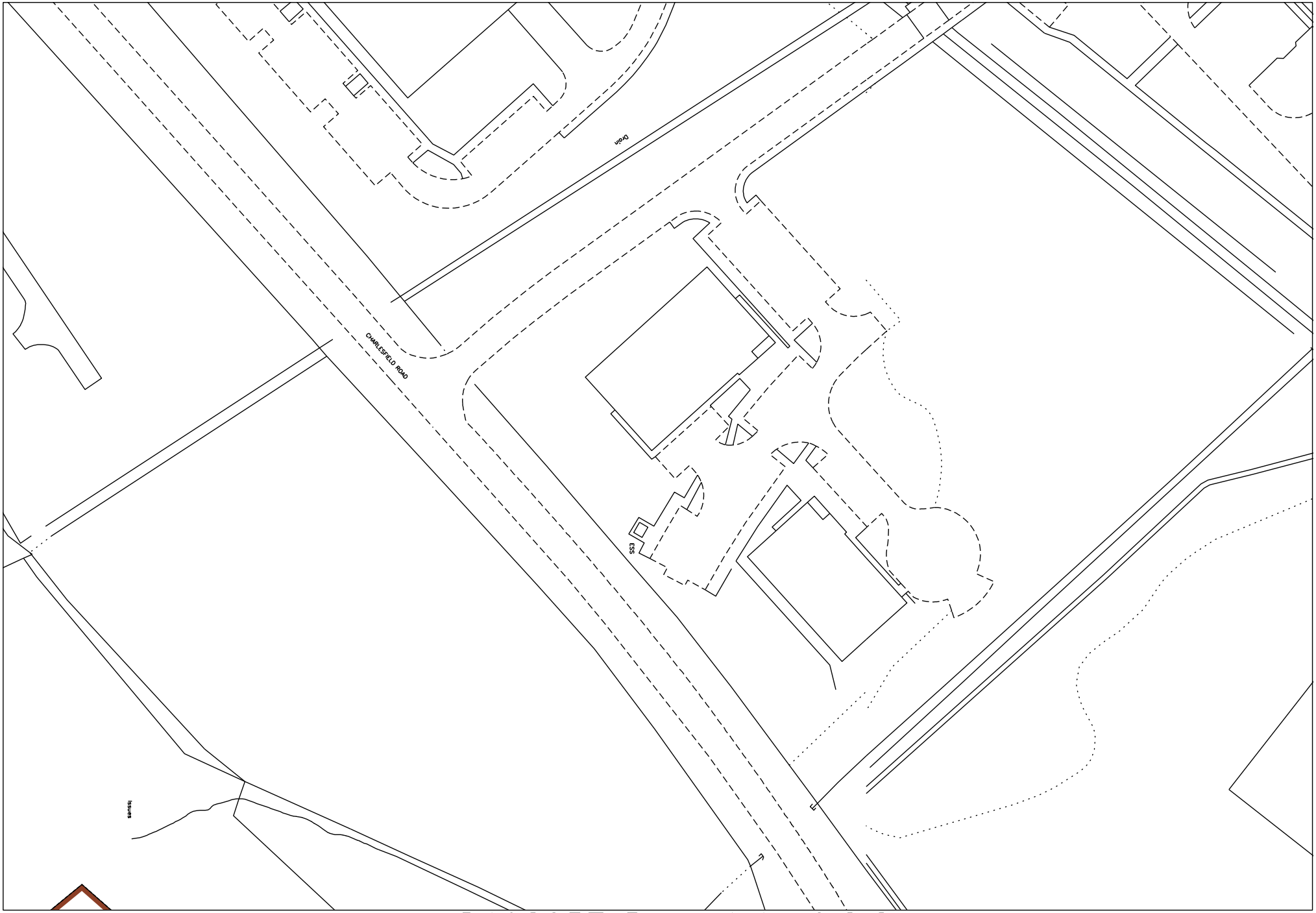
CHARLESFIELD ROAD
Drain
ESS
Issues

LAND REGISTER OF SCOTLAND	Officer's ID / Date	TITLE NUMBER
	6923 8/5/2018	**MID198057**
N	ORDNANCE SURVEY NATIONAL GRID REFERENCE	70m
	NT0465SW NT0465SE NT0465NW NT0465NE	Survey Scale 1/1250

CROWN COPYRIGHT © – This copy has been produced from the ROS Digital Mapping System on 09/05/2018 with the authority of Ordnance Survey under Section 47 of the Copyright, Designs and Patents Act 1988. Unless there is a relevant exception to copyright, the copy must not be copied without the prior permission of the copyright owner. OS Licence no 100041182.

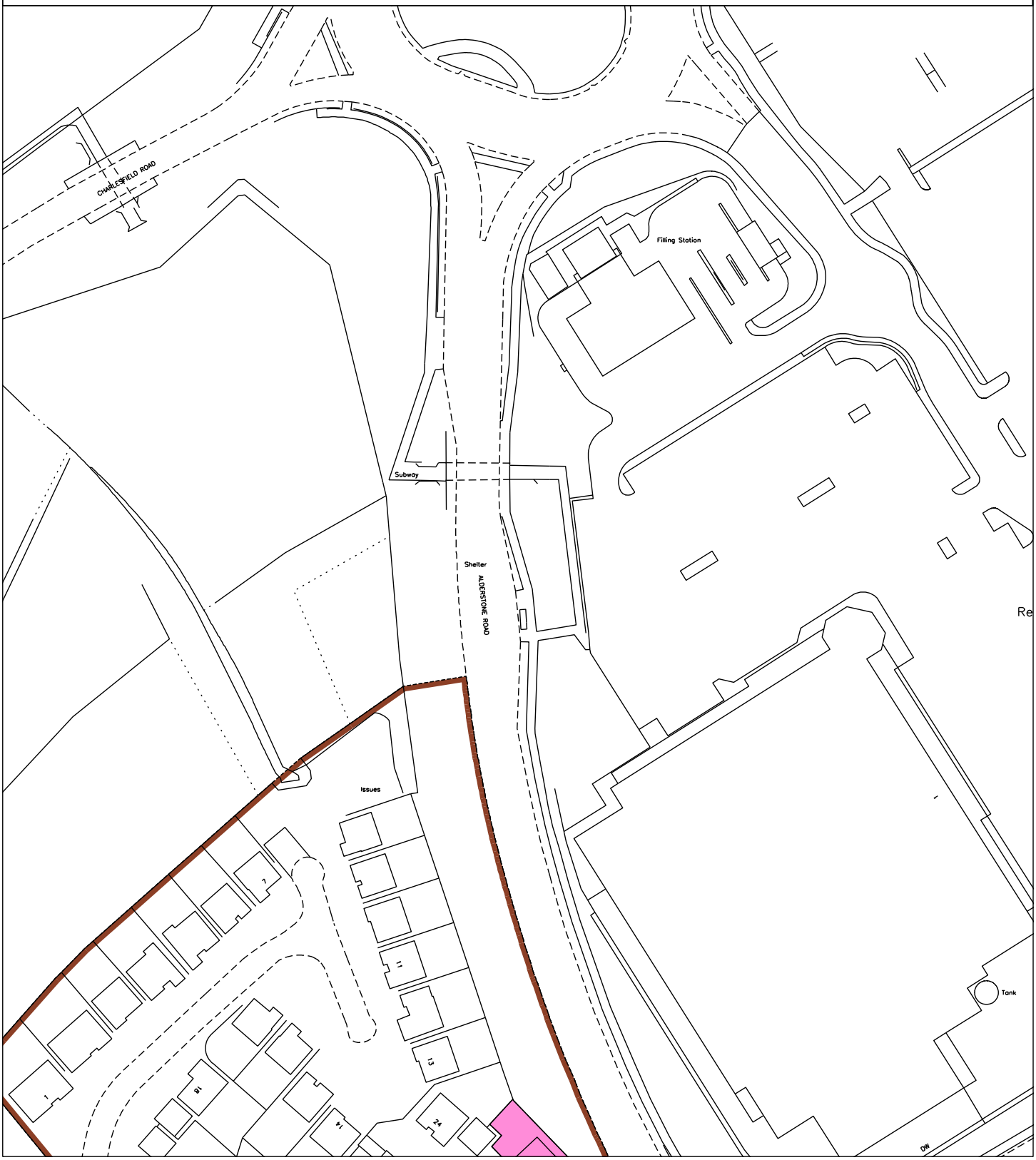

Drain
brae Cemetery
BRAMBLE GLADE
HEATHERFIELD GLADE
ADAMBRAE ROAD
ADAMBRAE RO

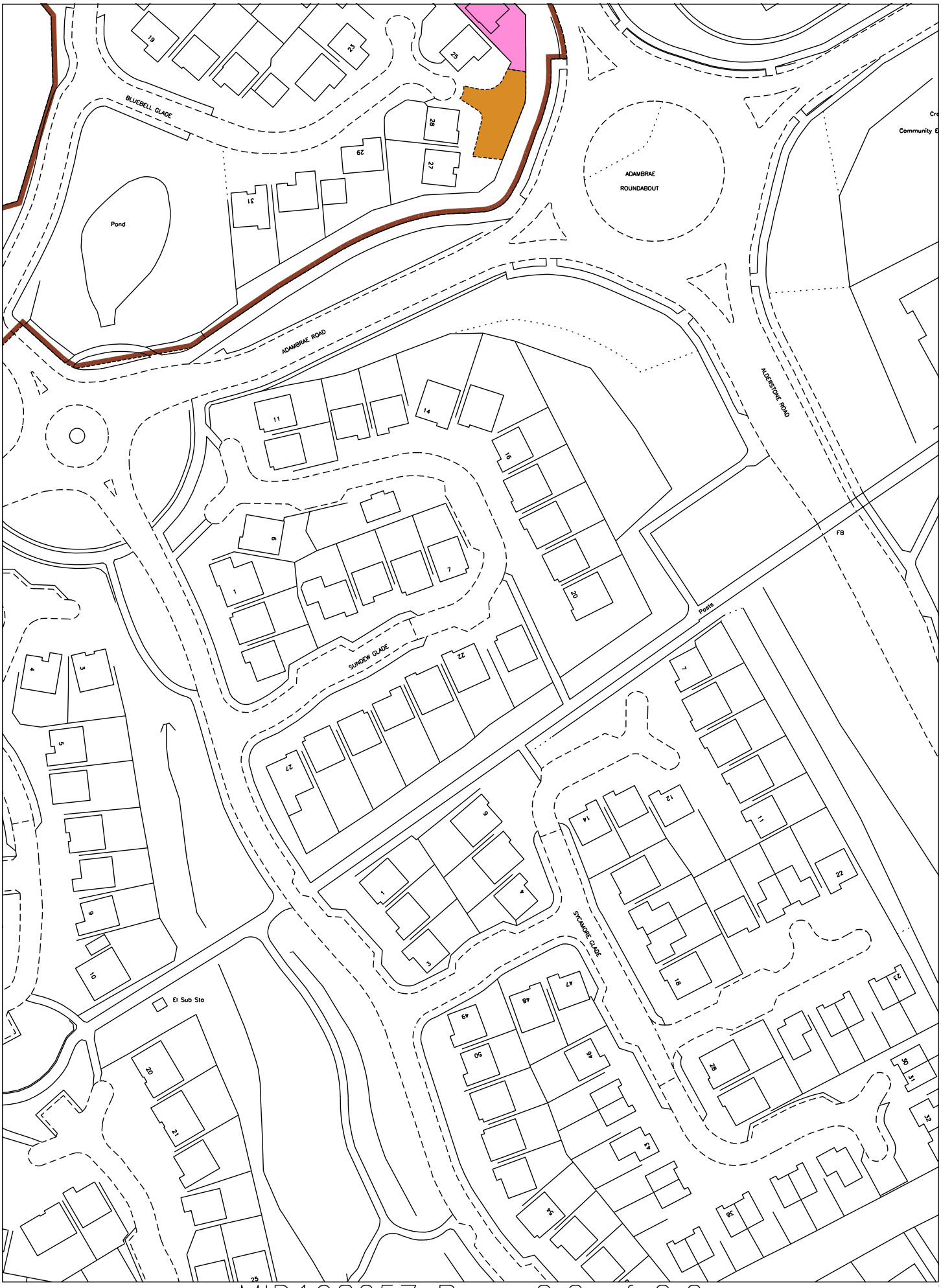
BLUEBELL GLADE
Pond
ADAMBRAE ROAD
ADAMBRAE
ROUNDABOUT
ALDERSTONE ROAD
SUNDEW GLADE
SYCAMORE GLADE
Posts
FB
El Sub Sta