



LAND REGISTER
OF SCOTLAND

Officer's ID / Date

5142
31/5/2018

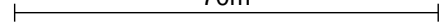
Supplementary Plan to Title

STG79948-2



ORDNANCE SURVEY
NATIONAL GRID REFERENCE

70m

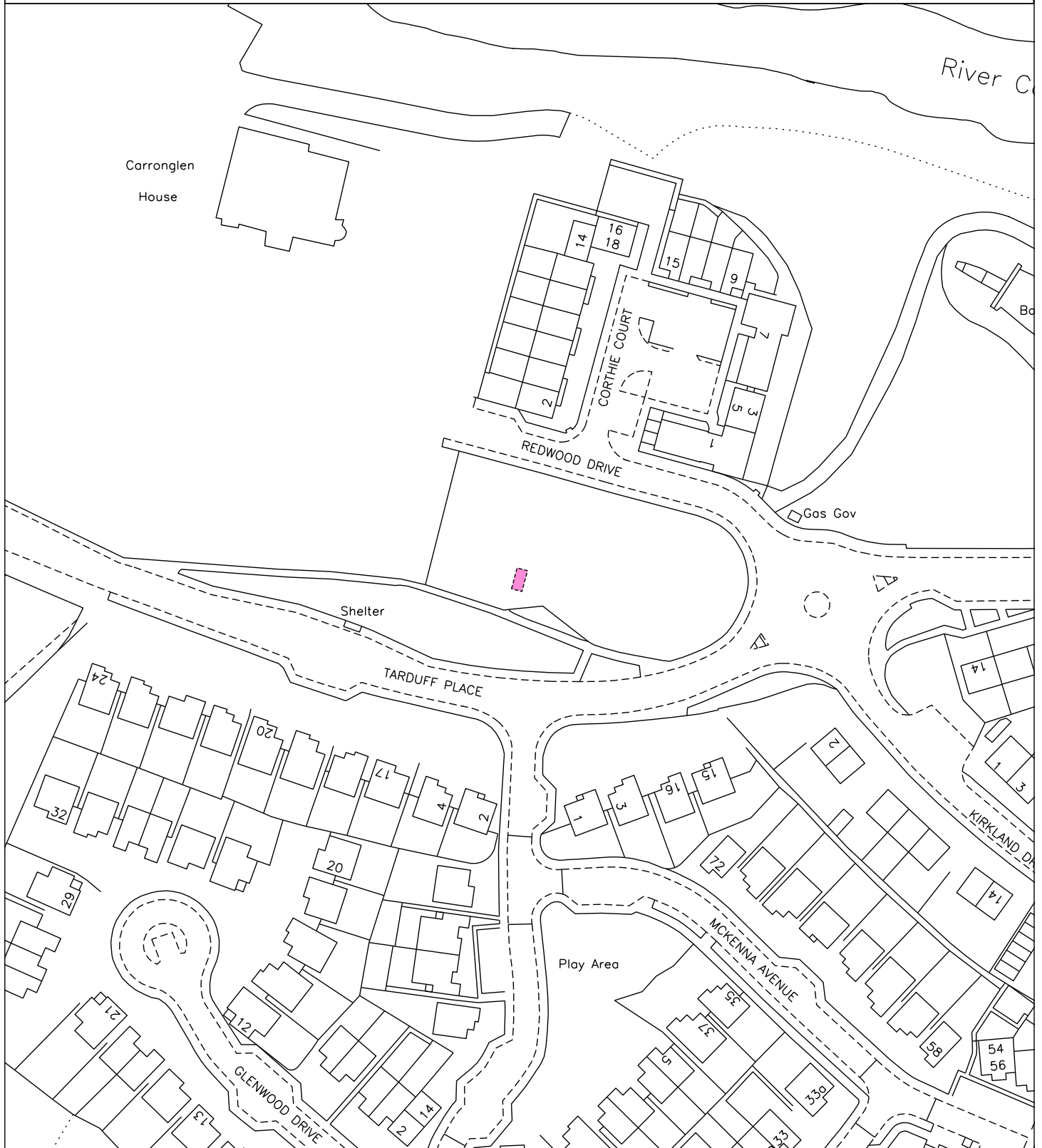


NS7982 NS7983 NS78SE

Survey Scale

1/2500

CROWN COPYRIGHT © – This copy has been produced from the ROS Digital Mapping System on 22/10/2021 with the authority of Ordnance Survey under Section 47 of the Copyright, Designs and Patents Act 1988. Unless there is a relevant exception to copyright, the copy must not be copied without the prior permission of the copyright owner. OS Licence no 100041182.





LAND REGISTER
OF SCOTLAND

Officer's ID / Date

3135
5/11/2019

Supplementary Plan to Title

STG79948-1



ORDNANCE SURVEY
NATIONAL GRID REFERENCE

140m

NS7982 NS7983 NS78SE

Survey Scale

1/2500

CROWN COPYRIGHT © – This copy has been produced from the ROS Digital Mapping System on 22/10/2021 with the authority of Ordnance Survey under Section 47 of the Copyright, Designs and Patents Act 1988. Unless there is a relevant exception to copyright, the copy must not be copied without the prior permission of the copyright owner. OS Licence no 100041182.





LAND REGISTER
OF SCOTLAND

Officer's ID / Date

3135
5/11/2019

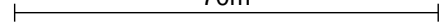
TITLE NUMBER

STG79948



ORDNANCE SURVEY
NATIONAL GRID REFERENCE

70m



NS7982 NS7983 NS78SE

Survey Scale

1/2500

CROWN COPYRIGHT © – This copy has been produced from the ROS Digital Mapping System on 22/10/2021 with the authority of Ordnance Survey under Section 47 of the Copyright, Designs and Patents Act 1988. Unless there is a relevant exception to copyright, the copy must not be copied without the prior permission of the copyright owner. OS Licence no 100041182.

