



LAND REGISTER
OF SCOTLAND

Officer's ID / Date

5477
26/10/2017

Supplementary Plan to Title

GLA221460-1



ORDNANCE SURVEY
NATIONAL GRID REFERENCE

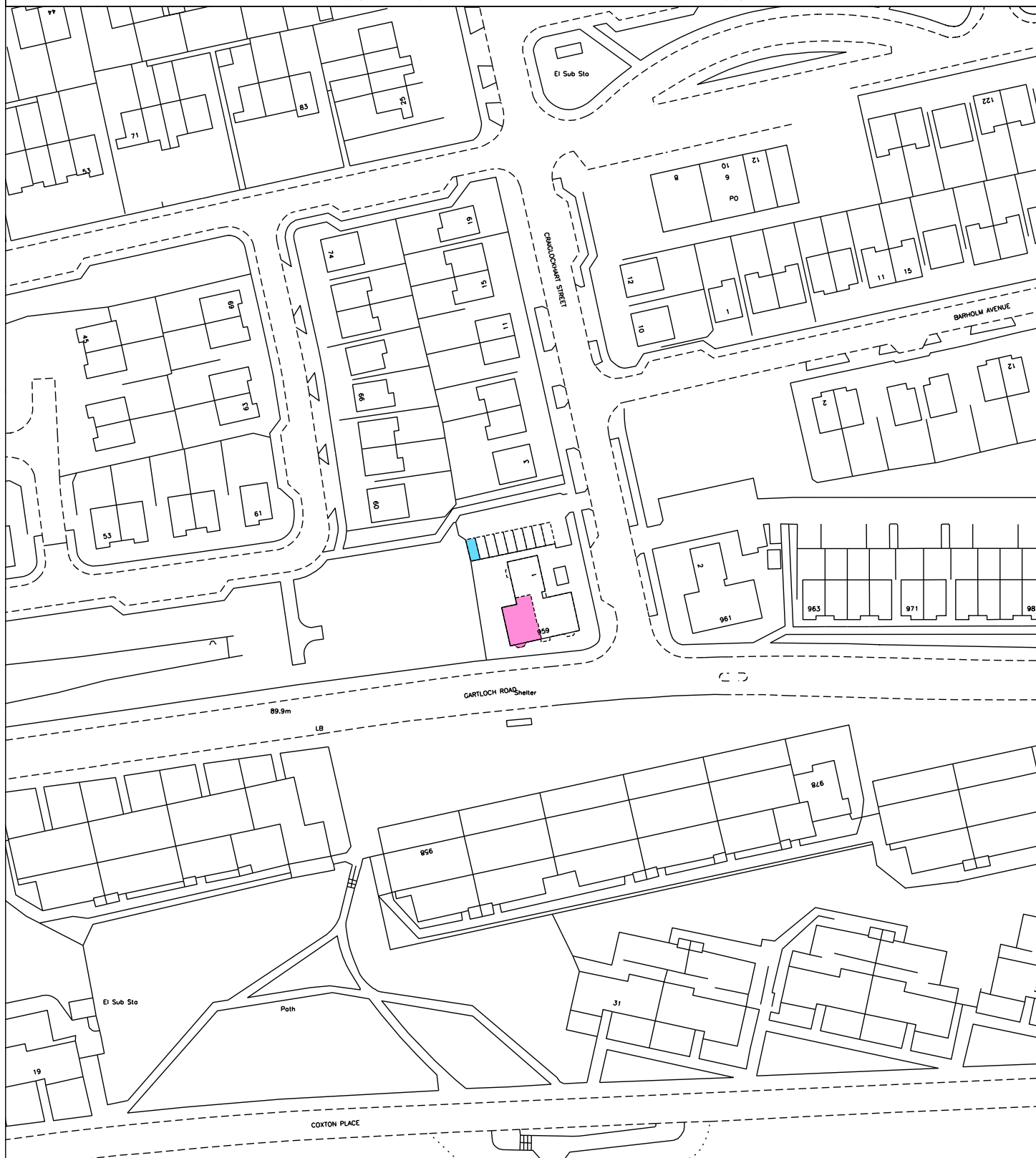
70m

NS6566SE NS6566NE

Survey Scale

1/1250

CROWN COPYRIGHT © – This copy has been produced from the ROS Digital Mapping System on 07/12/2017 with the authority of Ordnance Survey under Section 47 of the Copyright, Designs and Patents Act 1988. Unless there is a relevant exception to copyright, the copy must not be copied without the prior permission of the copyright owner. OS Licence no 100041182.







LAND REGISTER
OF SCOTLAND

Officer's ID / Date

5477
26/10/2017

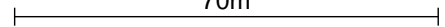
TITLE NUMBER

GLA221460



ORDNANCE SURVEY
NATIONAL GRID REFERENCE

70m

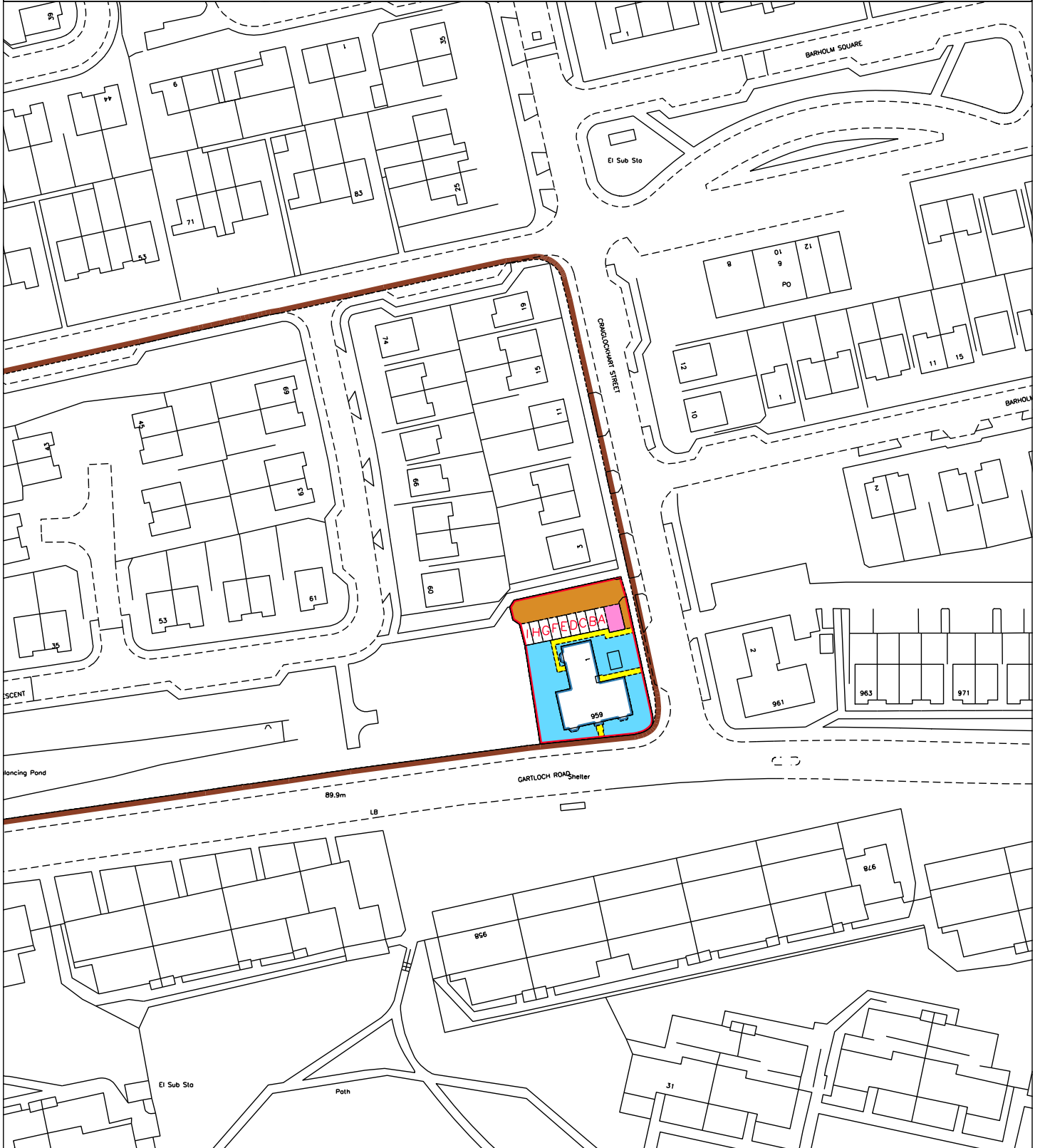




NS6566SW NS6566SE NS6566NW NS6566NE

Survey Scale

1/1250

CROWN COPYRIGHT © - This copy has been produced from the ROS Digital Mapping System on 07/12/2017 with the authority of Ordnance Survey under Section 47 of the Copyright, Designs and Patents Act 1988. Unless there is a relevant exception to copyright, the copy must not be copied without the prior permission of the copyright owner. OS Licence no 100041182.



 LAND REGISTER OF SCOTLAND	Officer's ID / Date	TITLE NUMBER
	5477 26/10/2017	GLA221460
 ORDNANCE SURVEY NATIONAL GRID REFERENCE	70m	
	Survey Scale	
NS6566SW NS6566SE NS6666SW NS6566NW		1/1250
<small>CROWN COPYRIGHT © - This copy has been produced from the ROS Digital Mapping System on 07/12/2017 with the authority of Ordnance Survey under Section 47 of the Copyright, Designs and Patents Act 1988. Unless there is a relevant exception to copyright, the copy must not be copied without the prior permission of the copyright owner. OS Licence no 100041182.</small>		

