LAND REGISTER OF SCOTLAND	Officer's ID / Date	TITLE NUMBER
	5371 21/11/2013	**REN126486**
N	ORDNANCE SURVEY NATIONAL GRID REFERENCE	140m
	NS1972 NS2072 NS2172 NS1973	Survey Scale 1/2500

CROWN COPYRIGHT © – This copy has been produced from the ROS Digital Mapping System on 03/04/2021 with the authority of Ordnance Survey under Section 47 of the Copyright, Designs and Patents Act 1988. Unless there is a relevant exception to copyright, the copy must not be copied without the prior permission of the copyright owner. OS Licence no 100041182.

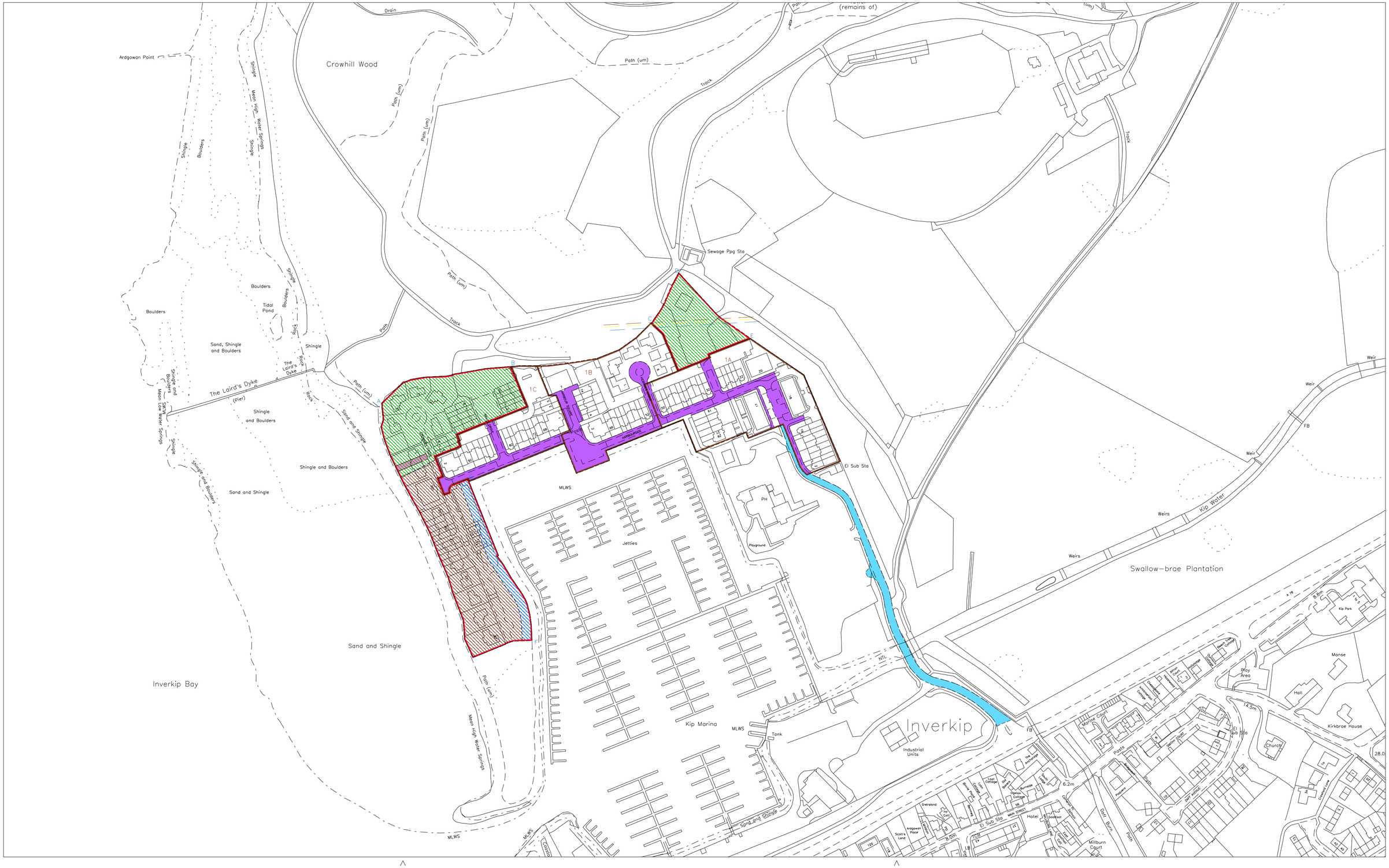
Crowhill Wood
Ardgowan Point
Drain
Path (um)
Track
(remains of)
Sewage Ppg Sta
Shingle
Boulders
Mean High Water Springs
Tidal Pond
Sand, Shingle and Boulders
Rock
The Laird's Dyke
(Pier)
Shingle and Boulders
Sand and Shingle
Inverkip Bay
1A
1B
1C
MLWS
Jetties
Kip Marina
Tank
Industrial Units
Inverkip
El Sub Sta
PH
Playground
Kip Water
Weir
Weirs
FB
Swallow-brae Plantation
Kip Park
Manse
Hall
Kirkbrae House
Church
Play Area
Marine Court
Millburn Court
Hotel
Main Street
Dort Burn
Path
Footway
Cycle Track
Cycle Parking
Seat
Bin
Lighting Column
Bollard
Tree
Fence
Wall
Hedge
Building
Gate
Steps
Ramp
Road Sign
Post
Manhole
Pipe
Overhead Cable
Contour
Spot Height
Boundary

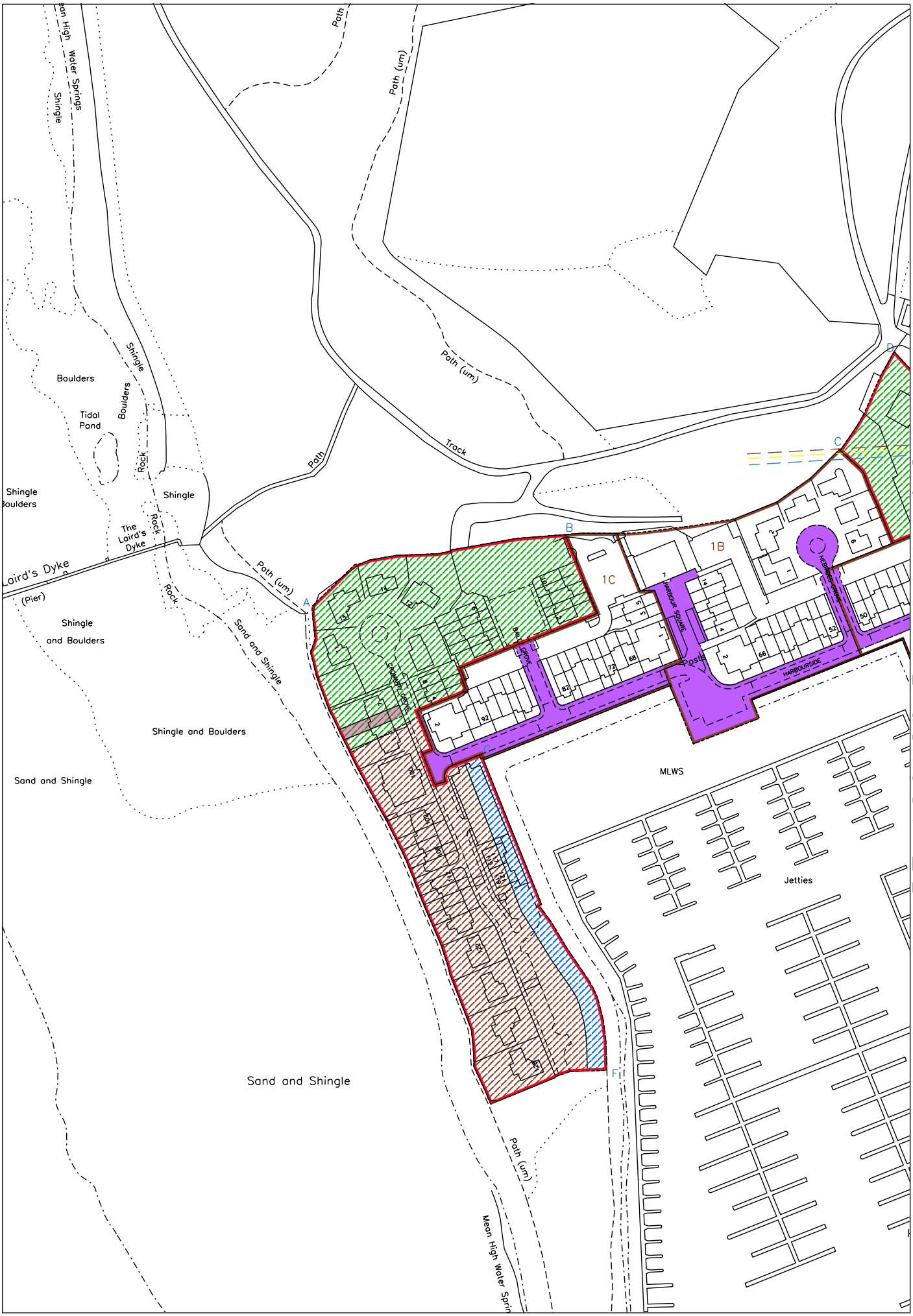
Mean High Water Springs
Shingle
Path
Path (um)
Path (um)
Track
Boulders
Shingle
Boulders
Tidal Pond
Rock
Shingle
Shingle
Boulders
The Laird's Dyke
Rock
Laird's Dyke
(Pier)
Rock
Path
Path (um)
Shingle and Boulders
Sand and Shingle
Shingle and Boulders
Sand and Shingle
Sand and Shingle
Path (um)
Mean High Water Spring
A
B
C
D
F
1C
1B
HARBOUR SQUARE
HARBOURSIDE
Posts
MLWS
Jetties
REN126486 Page 1 of 2

LAND REGISTER OF SCOTLAND	Officer's ID / Date	TITLE NUMBER
	5371 21/11/2013	**REN126486**
N	ORDNANCE SURVEY NATIONAL GRID REFERENCE	140m
	NS1972 NS2072 NS17SE NS27SW	Survey Scale 1/2500

CROWN COPYRIGHT © – This copy has been produced from the ROS Digital Mapping System on 03/04/2021 with the authority of Ordnance Survey under Section 47 of the Copyright, Designs and Patents Act 1988. Unless there is a relevant exception to copyright, the copy must not be copied without the prior permission of the copyright owner. OS Licence no 100041182.

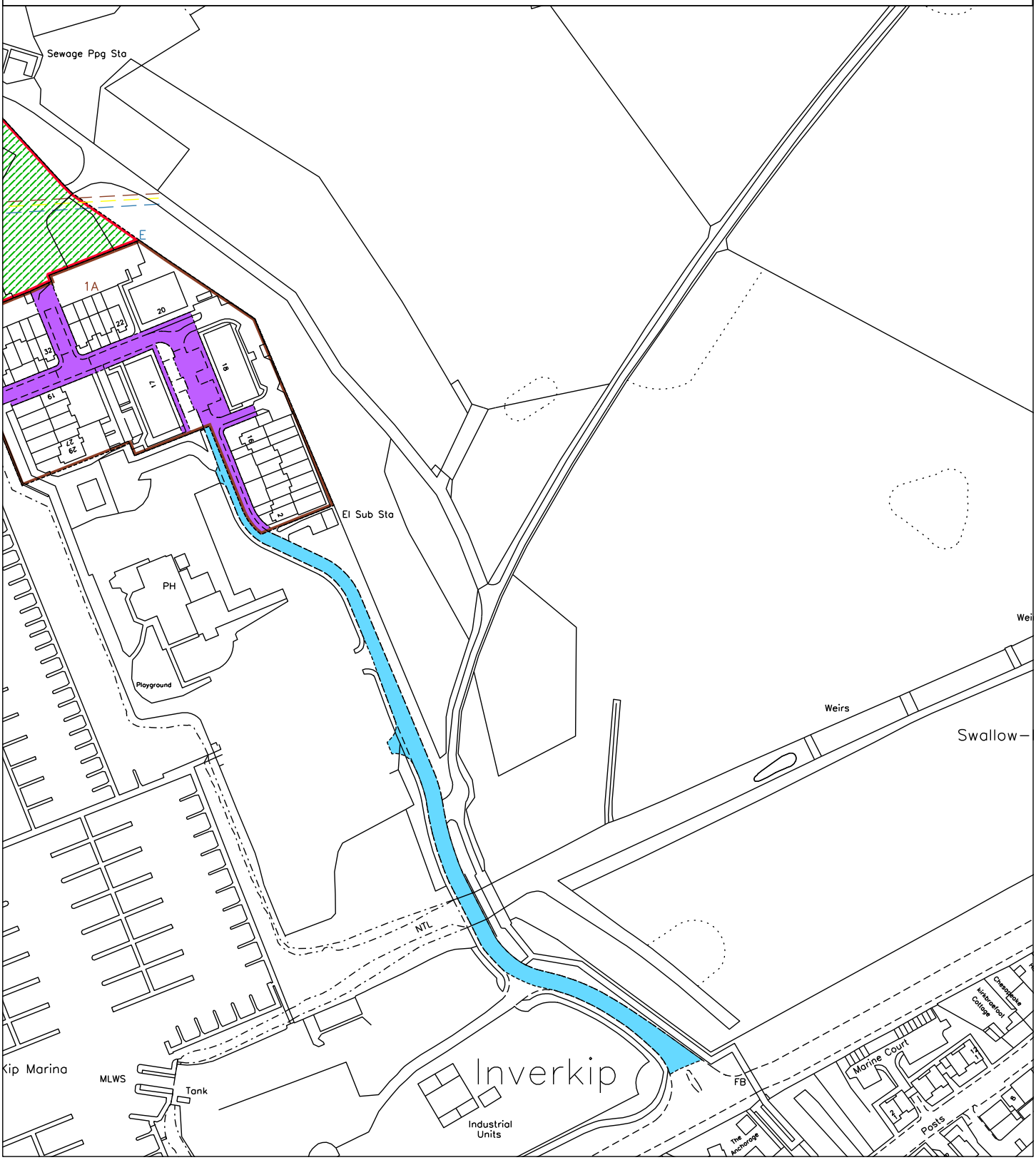

LAND REGISTER OF SCOTLAND	Officer's ID/Date	Title Number
	5371 21/11/2013	REN126486

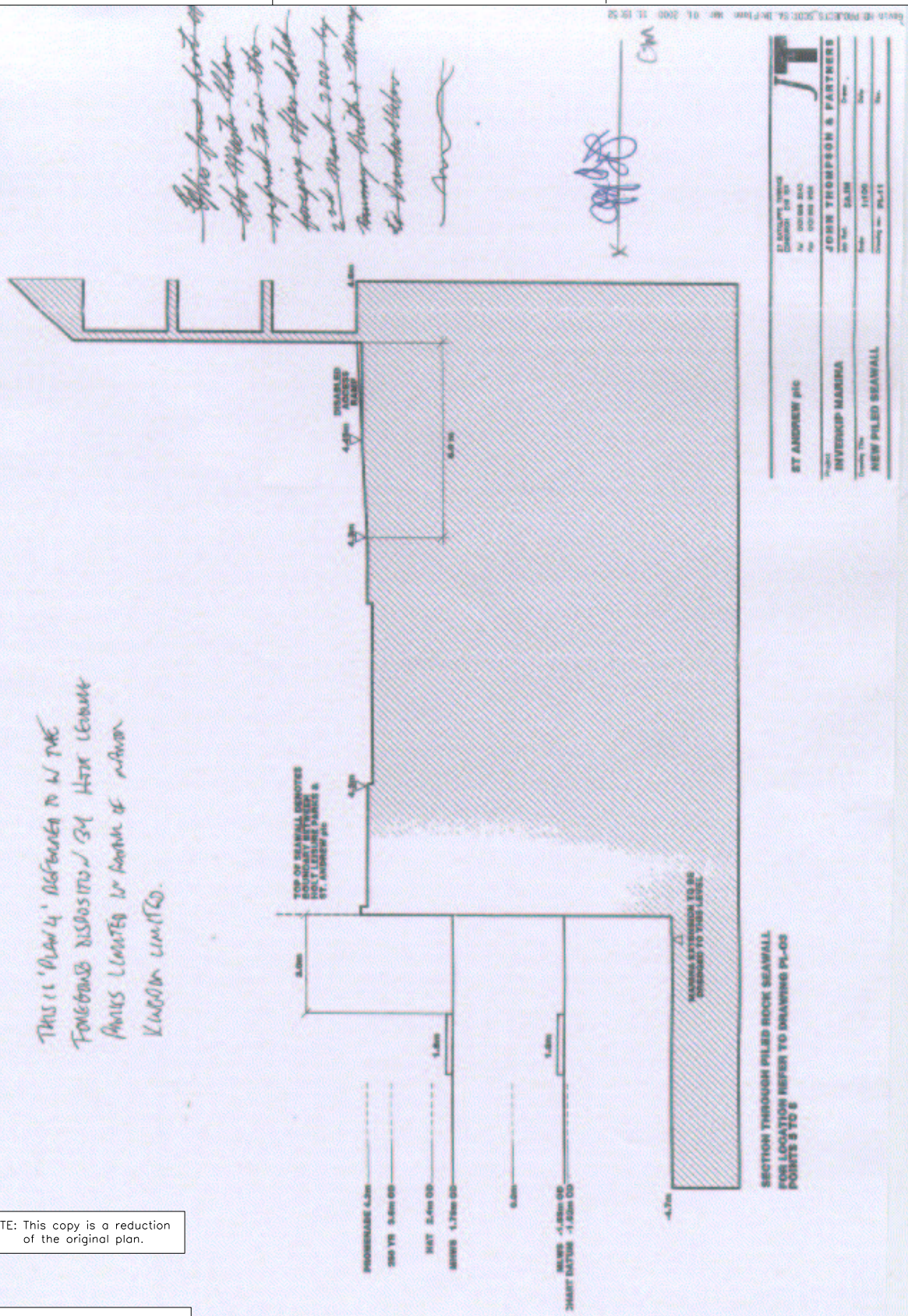

NOTE: This copy is a reduction of the original plan.

SUPPLEMENTARY PLAN 1
TO THE TITLE PLAN

LAND REGISTER OF SCOTLAND	Officer's ID/Date	Title Number
	5371 21/11/2013	REN126486

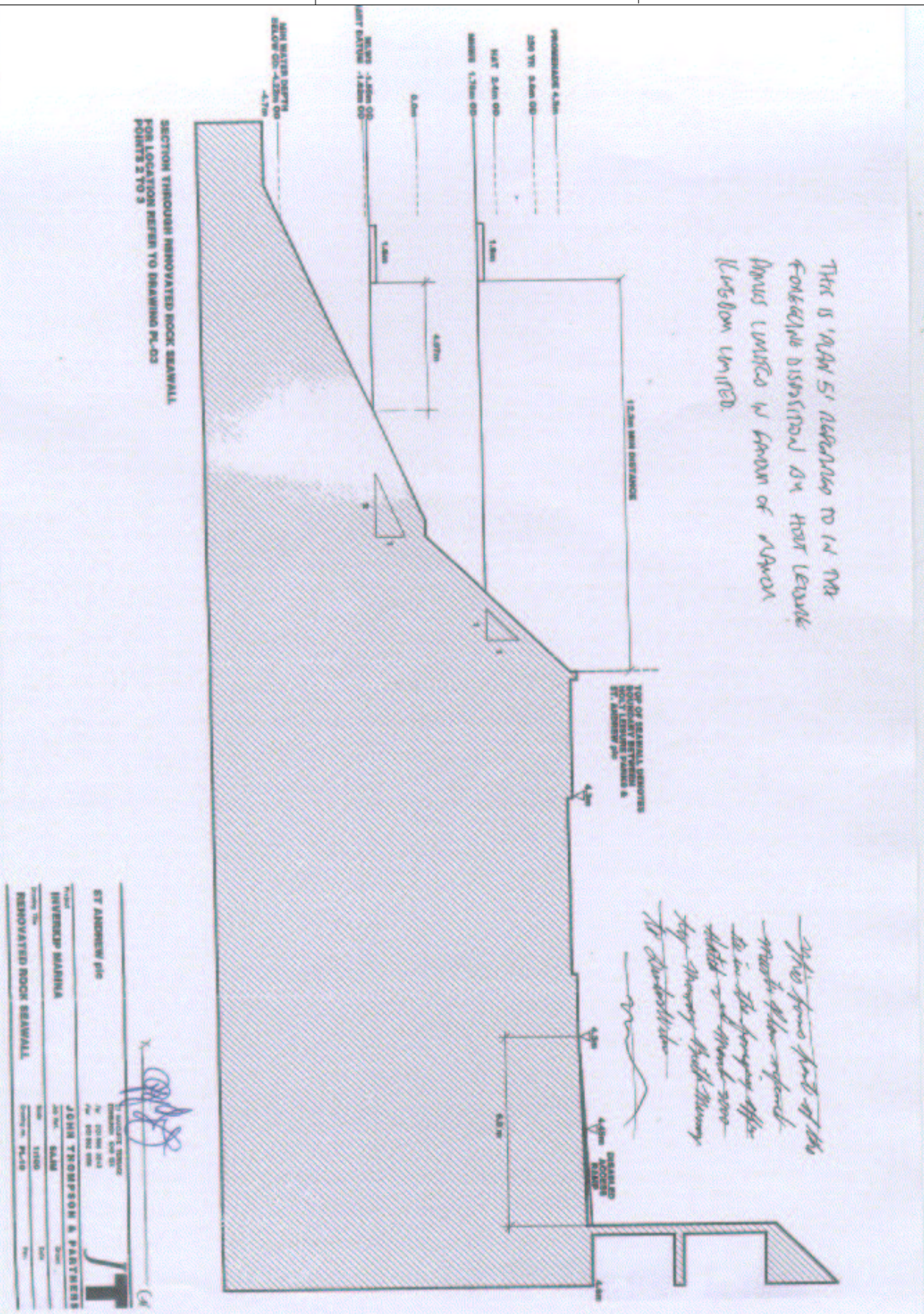

NOTE: This copy is a reduction of the original plan.

SUPPLEMENTARY PLAN 2 TO THE TITLE PLAN

LAND REGISTER OF SCOTLAND	Officer's ID/Date	Title Number
	5371 21/11/2013	REN126486

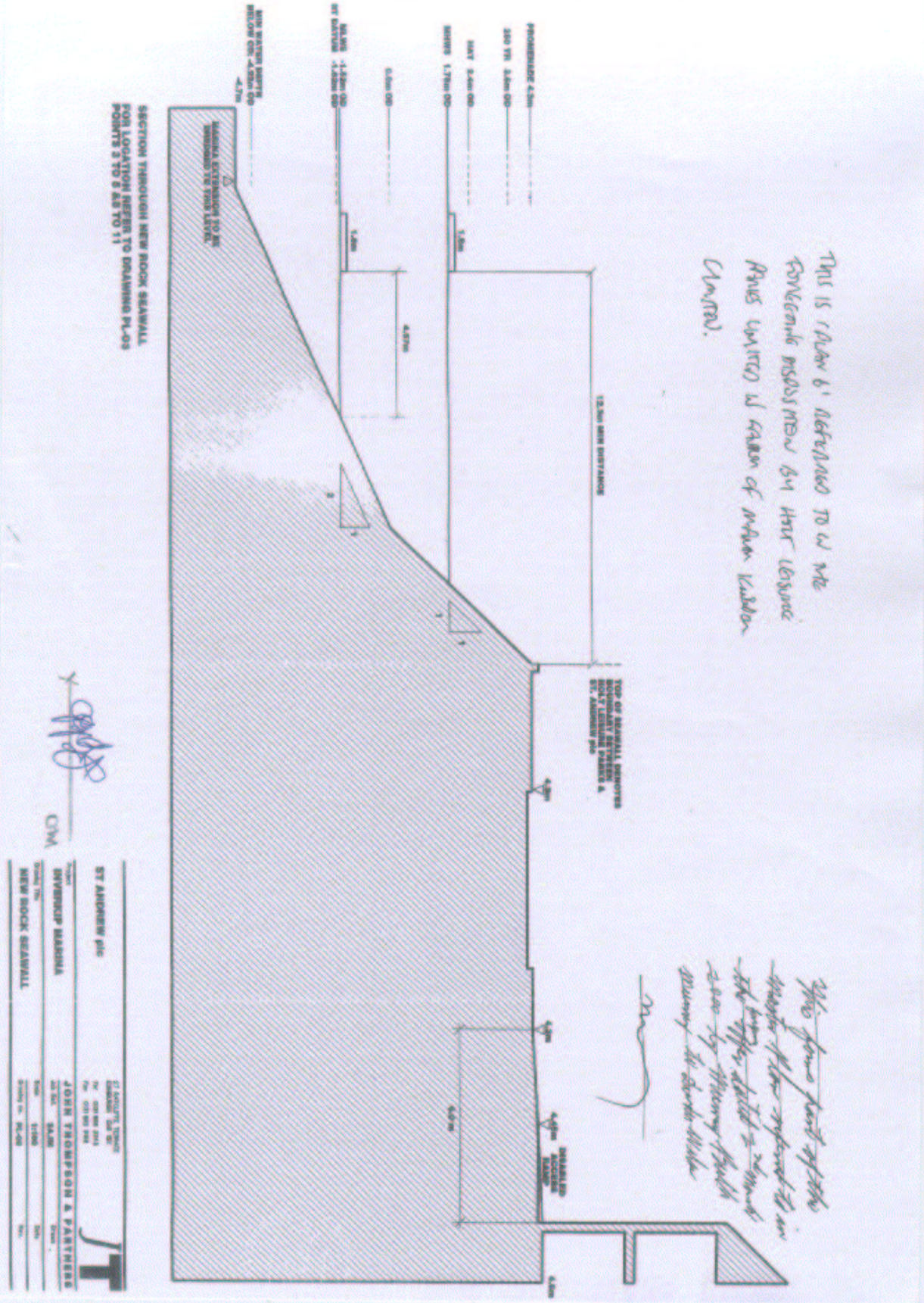

SUPPLEMENTARY PLAN 3
TO THE TITLE PLAN

NOTE: This copy is a reduction of the original plan.

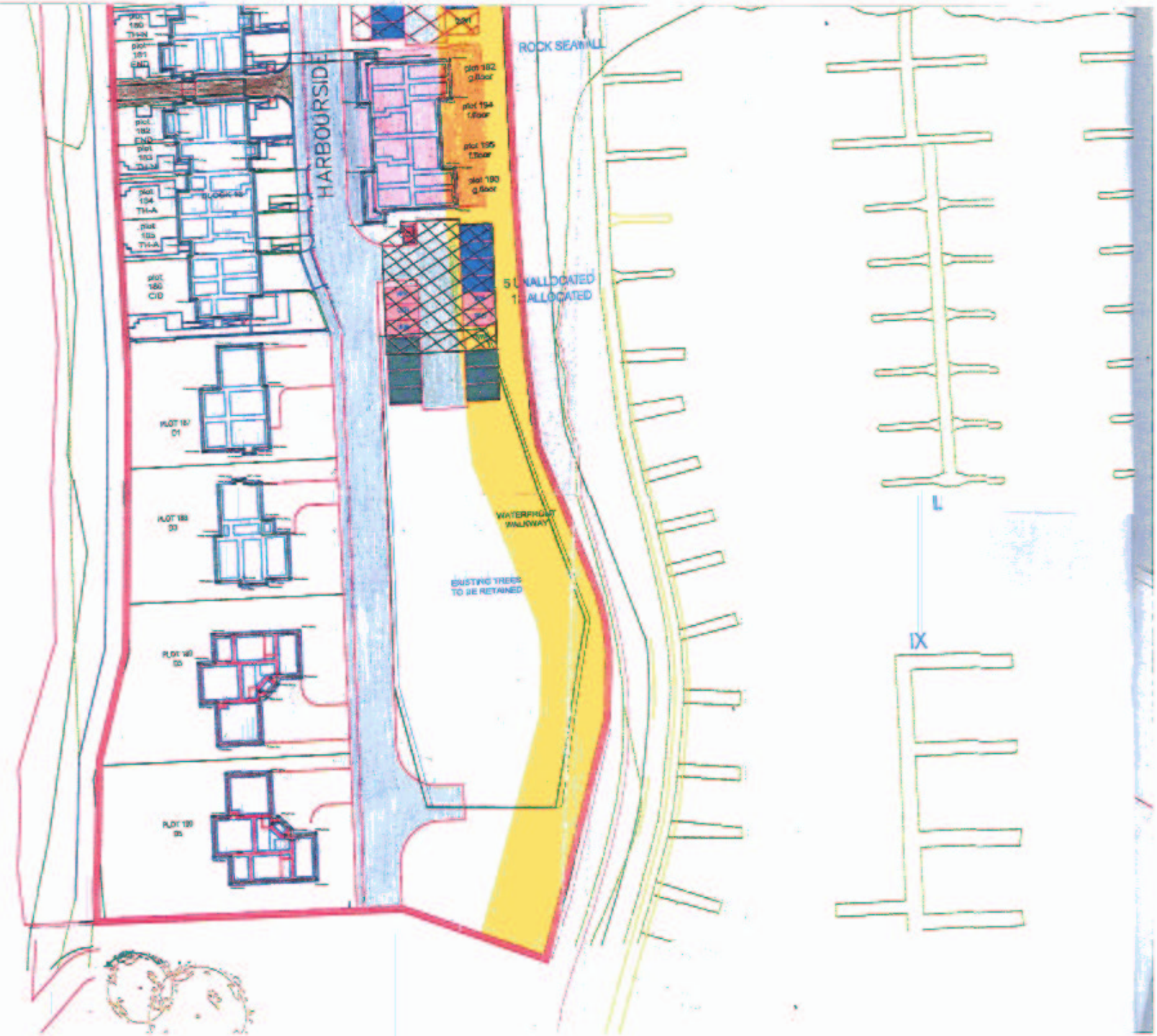
HARBOURSIDE
ROCK SEAWALL
plot 182 g.floor
plot 194 1.floor
plot 195 1.floor
plot 193 g.floor
5 UNALLOCATED
1 ALLOCATED
WATERFRONT WALKWAY
EXISTING TREES TO BE RETAINED
PLOT 187 D1
PLOT 188 D2
PLOT 189 D3
PLOT 190 D4
L
IX

LAND REGISTER OF SCOTLAND	Officer's ID/Date	Title Number
	5371 21/11/2013	REN126486

NOTE: This copy is a reduction of the original plan.
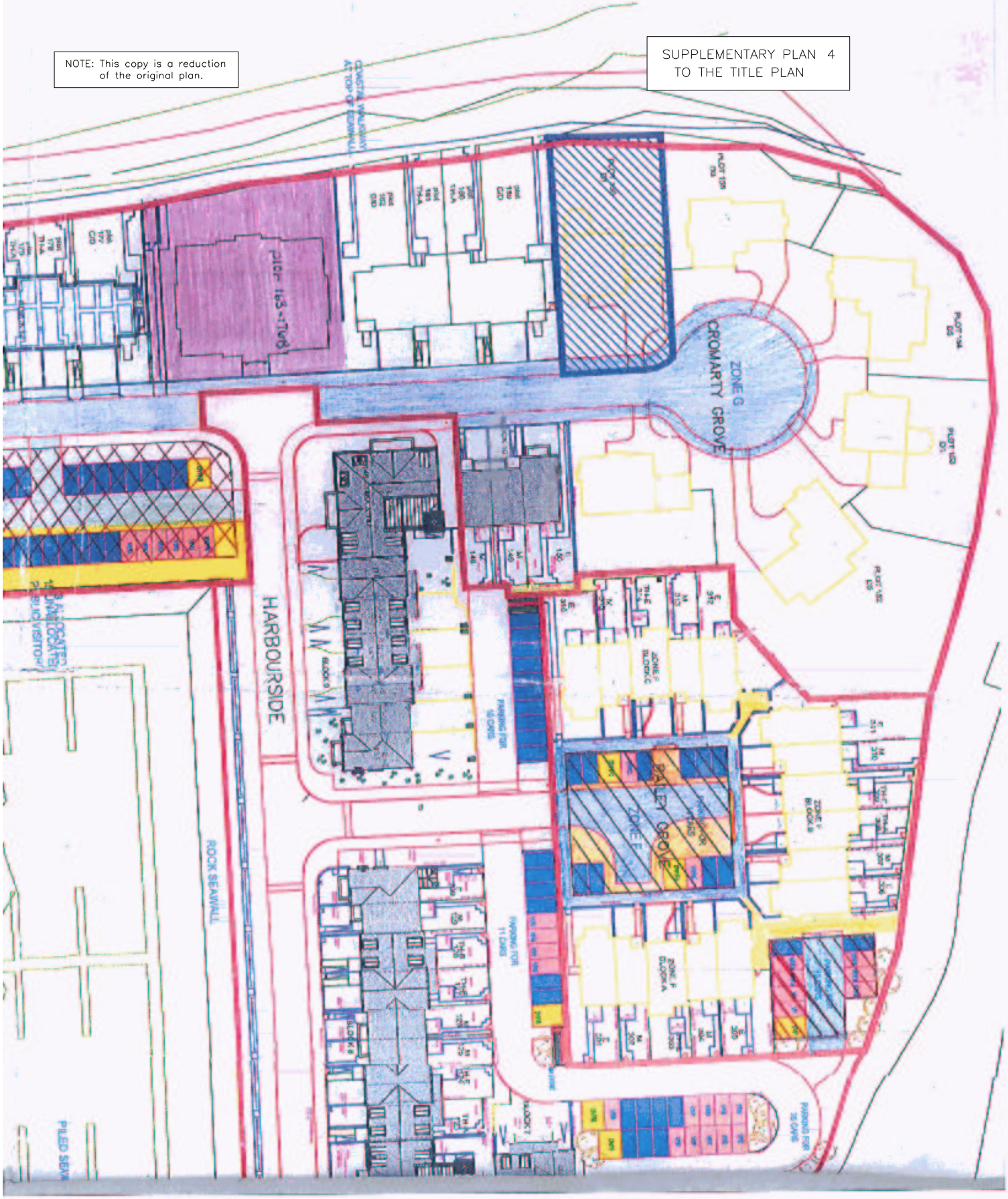
SUPPLEMENTARY PLAN 4 TO THE TITLE PLAN