

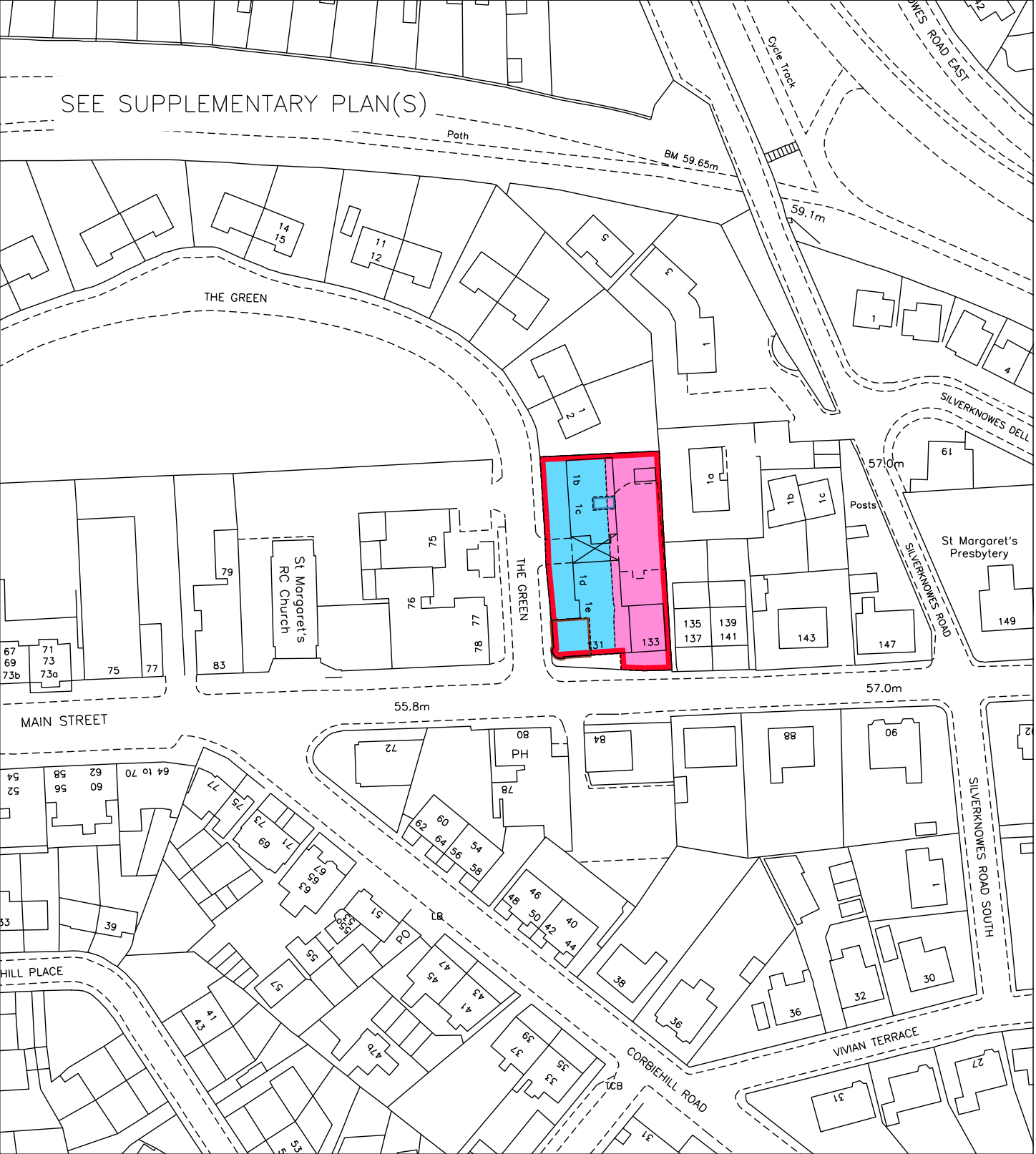
 LAND REGISTER OF SCOTLAND	Officer's ID / Date	TITLE NUMBER
	2777 22/9/2006	MID34048
	ORDNANCE SURVEY NATIONAL GRID REFERENCE	70m 
	NT2075SE NT2075NE	Survey Scale 1/1250

CROWN COPYRIGHT © – This copy has been produced from the ROS Digital Mapping System on 01/04/2021 with the authority of Ordnance Survey under Section 47 of the Copyright, Designs and Patents Act 1988. Unless there is a relevant exception to copyright, the copy must not be copied without the prior permission of the copyright owner. OS Licence no 100041182.



LAND REGISTER OF SCOTLAND

Officer's ID/Date

2777
22/9/2006

Title Number

MID34048

SUPPLEMENTARY PLAN
TO THE TITLE PLAN

NOTE: This copy is a reduction
of the original plan.

GROUND FLOOR PLAN - 1:100



Scale 1:100



Form with various fields and checkboxes, likely for recording survey data or plan details. The form includes sections for 'General Information', 'Survey Details', and 'Notes'. It also features a signature line and a date field.