



LAND REGISTER
OF SCOTLAND

Officer's ID / Date

6708
19/2/2021

TITLE NUMBER

MID211836



ORDNANCE SURVEY
NATIONAL GRID REFERENCE

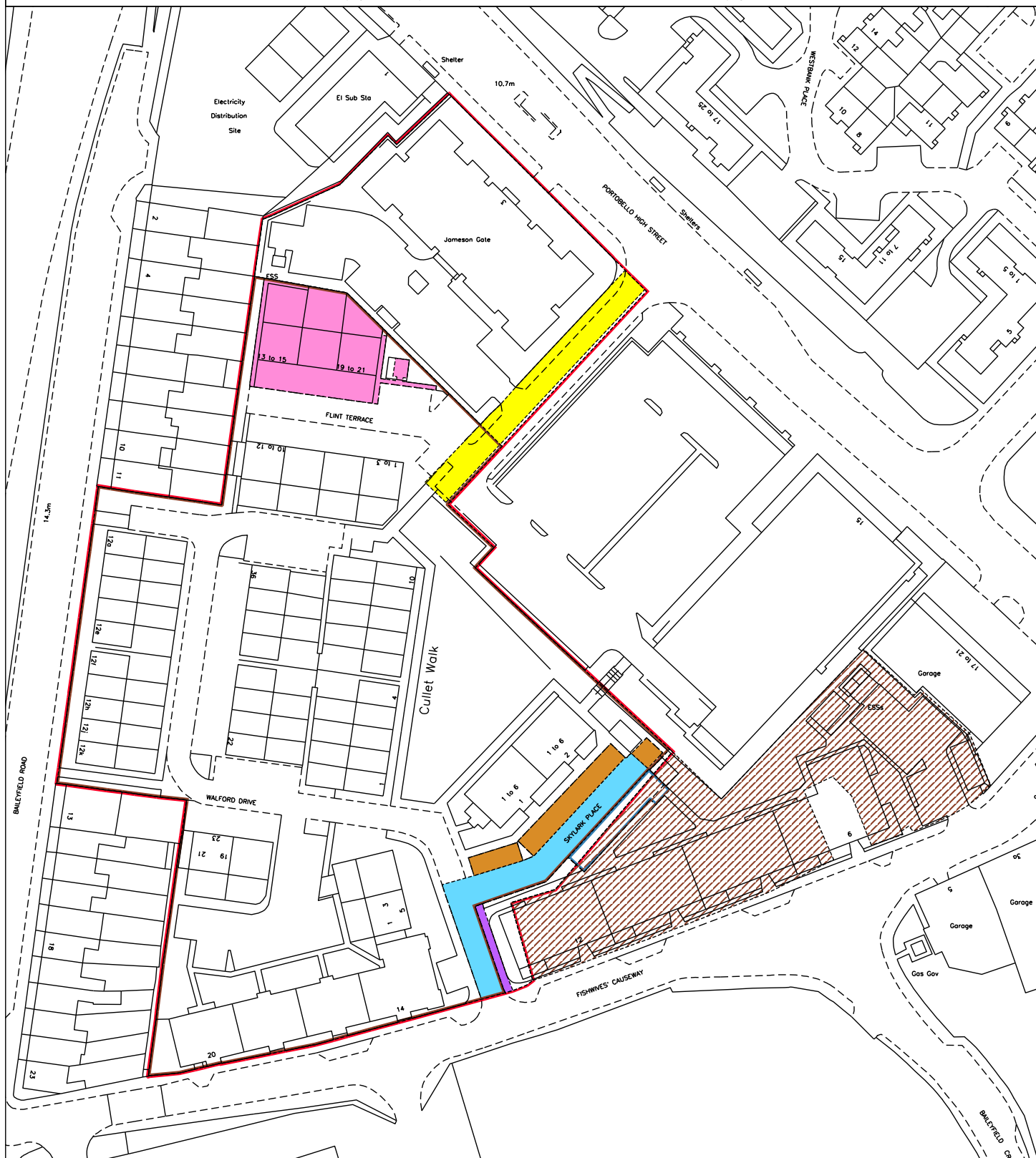
70m

NT2974SE NT3074SW

Survey Scale

1/1250

CROWN COPYRIGHT © – This copy has been produced from the ROS Digital Mapping System on 10/03/2021 with the authority of Ordnance Survey under Section 47 of the Copyright, Designs and Patents Act 1988. Unless there is a relevant exception to copyright, the copy must not be copied without the prior permission of the copyright owner. OS Licence no 100041182.





LAND REGISTER
OF SCOTLAND

Officer's ID / Date

6820
3/6/2020

Supplementary Plan to Title

MID211836-3



ORDNANCE SURVEY
NATIONAL GRID REFERENCE

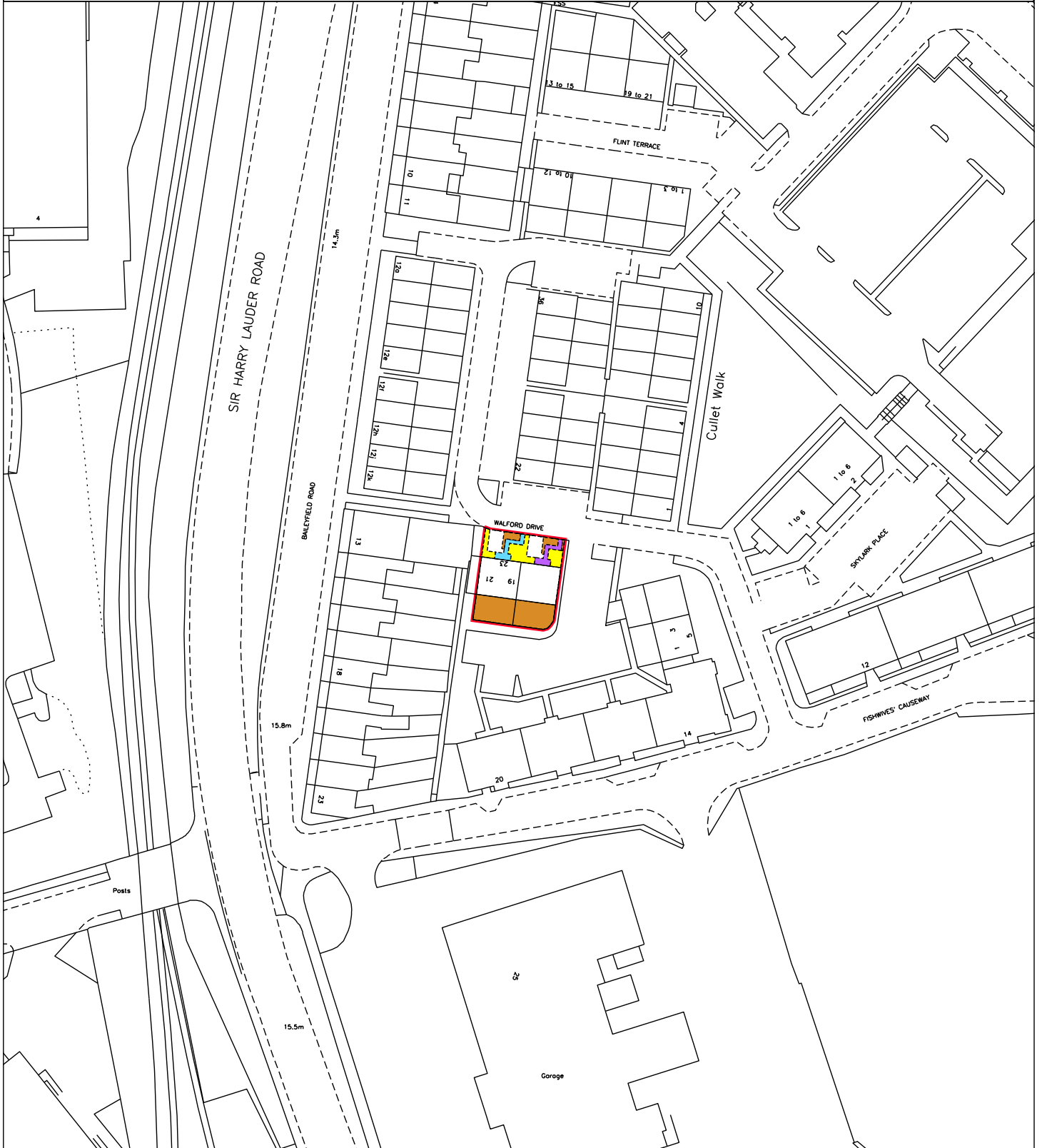
70m

NT2974SE NT3074SW

Survey Scale

1/1250

CROWN COPYRIGHT © – This copy has been produced from the ROS Digital Mapping System on 10/03/2021 with the authority of Ordnance Survey under Section 47 of the Copyright, Designs and Patents Act 1988. Unless there is a relevant exception to copyright, the copy must not be copied without the prior permission of the copyright owner. OS Licence no 100041182.





LAND REGISTER
OF SCOTLAND

Officer's ID / Date

3305
16/1/2020

Supplementary Plan to Title

MID211836-2



ORDNANCE SURVEY
NATIONAL GRID REFERENCE

70m

NT2974SE NT3074SW

Survey Scale

1/1250

CROWN COPYRIGHT © – This copy has been produced from the ROS Digital Mapping System on 10/03/2021 with the authority of Ordnance Survey under Section 47 of the Copyright, Designs and Patents Act 1988. Unless there is a relevant exception to copyright, the copy must not be copied without the prior permission of the copyright owner. OS Licence no 100041182.





LAND REGISTER
OF SCOTLAND

Officer's ID / Date

3305
7/1/2021

Supplementary Plan to Title

MID211836-1



ORDNANCE SURVEY
NATIONAL GRID REFERENCE

70m

NT2974SE NT3074SW

Survey Scale

1/1250

CROWN COPYRIGHT © – This copy has been produced from the ROS Digital Mapping System on 10/03/2021 with the authority of Ordnance Survey under Section 47 of the Copyright, Designs and Patents Act 1988. Unless there is a relevant exception to copyright, the copy must not be copied without the prior permission of the copyright owner. OS Licence no 100041182.





LAND REGISTER
OF SCOTLAND

Officer's ID / Date

3305
16/1/2020

Supplementary Plan to Title

MID211836-4



ORDNANCE SURVEY
NATIONAL GRID REFERENCE

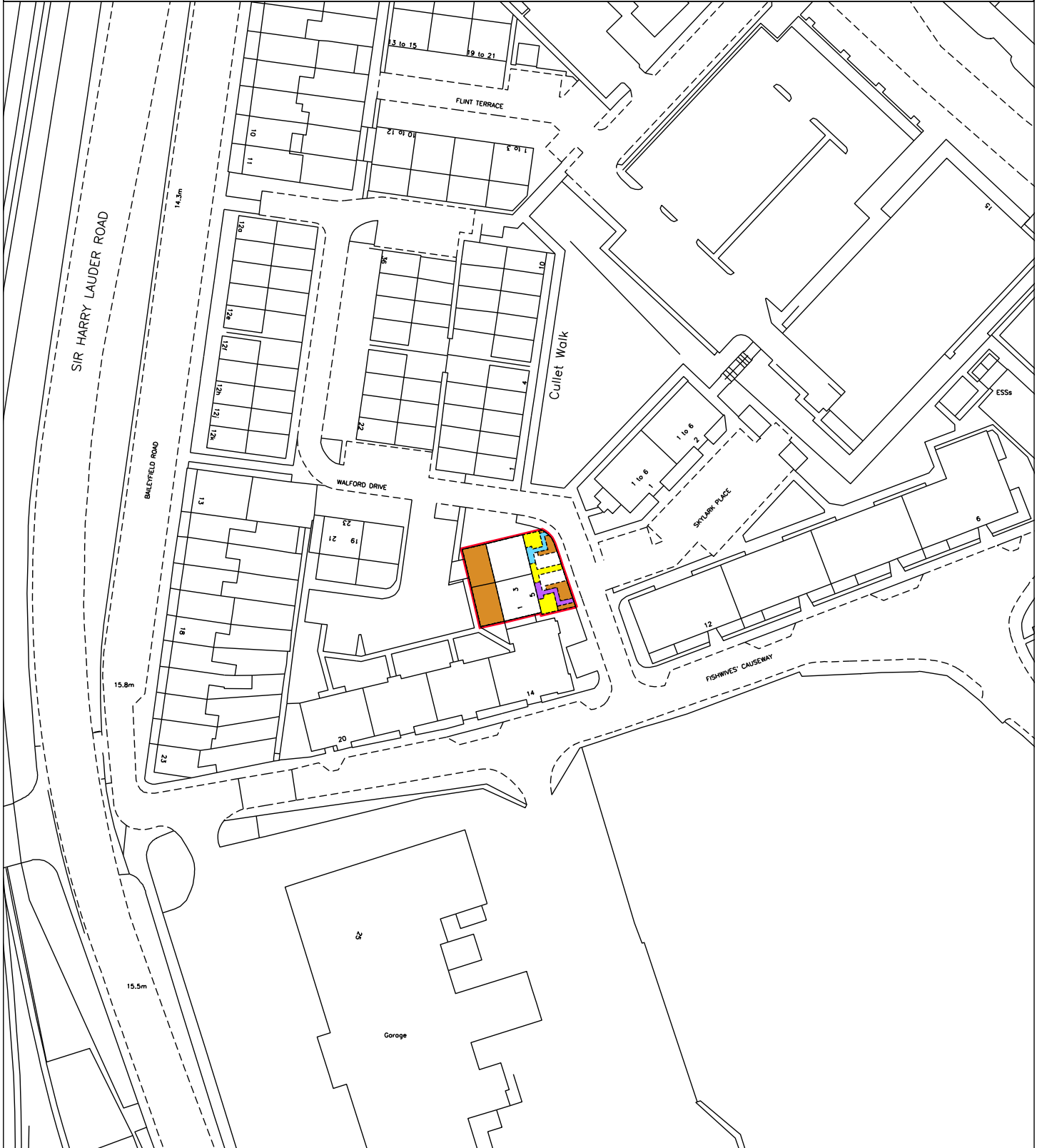
70m

NT2974SE NT3074SW

Survey Scale

1/1250

CROWN COPYRIGHT © – This copy has been produced from the ROS Digital Mapping System on 10/03/2021 with the authority of Ordnance Survey under Section 47 of the Copyright, Designs and Patents Act 1988. Unless there is a relevant exception to copyright, the copy must not be copied without the prior permission of the copyright owner. OS Licence no 100041182.





LAND REGISTER
OF SCOTLAND

Officer's ID / Date

3075
21/2/2018

Supplementary Plan to Title

MID211836-5



ORDNANCE SURVEY
NATIONAL GRID REFERENCE

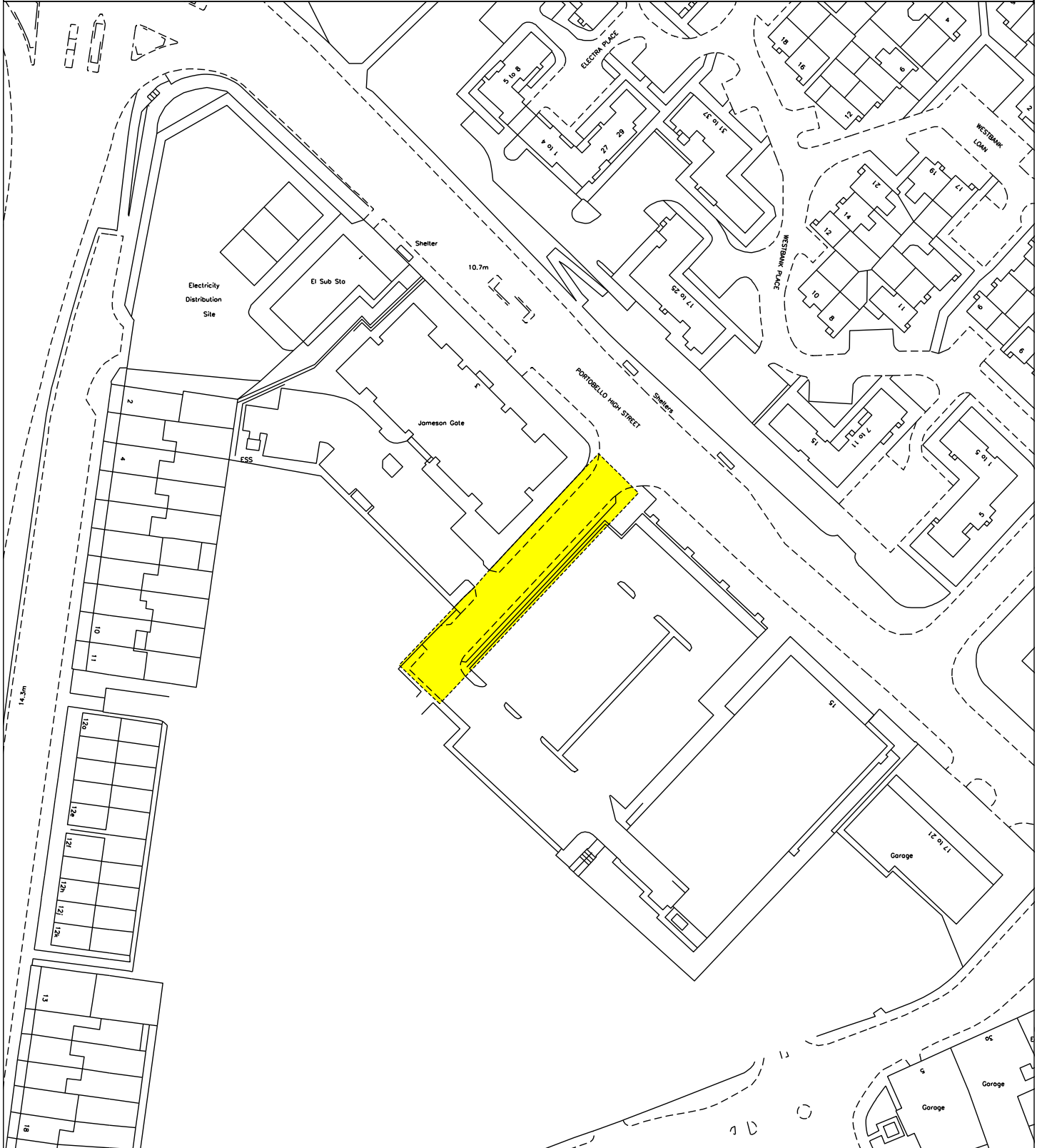
70m

NT2974SE NT3074SW

Survey Scale

1/1250

CROWN COPYRIGHT © – This copy has been produced from the ROS Digital Mapping System on 10/03/2021 with the authority of Ordnance Survey under Section 47 of the Copyright, Designs and Patents Act 1988. Unless there is a relevant exception to copyright, the copy must not be copied without the prior permission of the copyright owner. OS Licence no 100041182.





LAND REGISTER
OF SCOTLAND

Officer's ID / Date

3305
23/6/2020

Supplementary Plan to Title

MID211836-6



ORDNANCE SURVEY
NATIONAL GRID REFERENCE

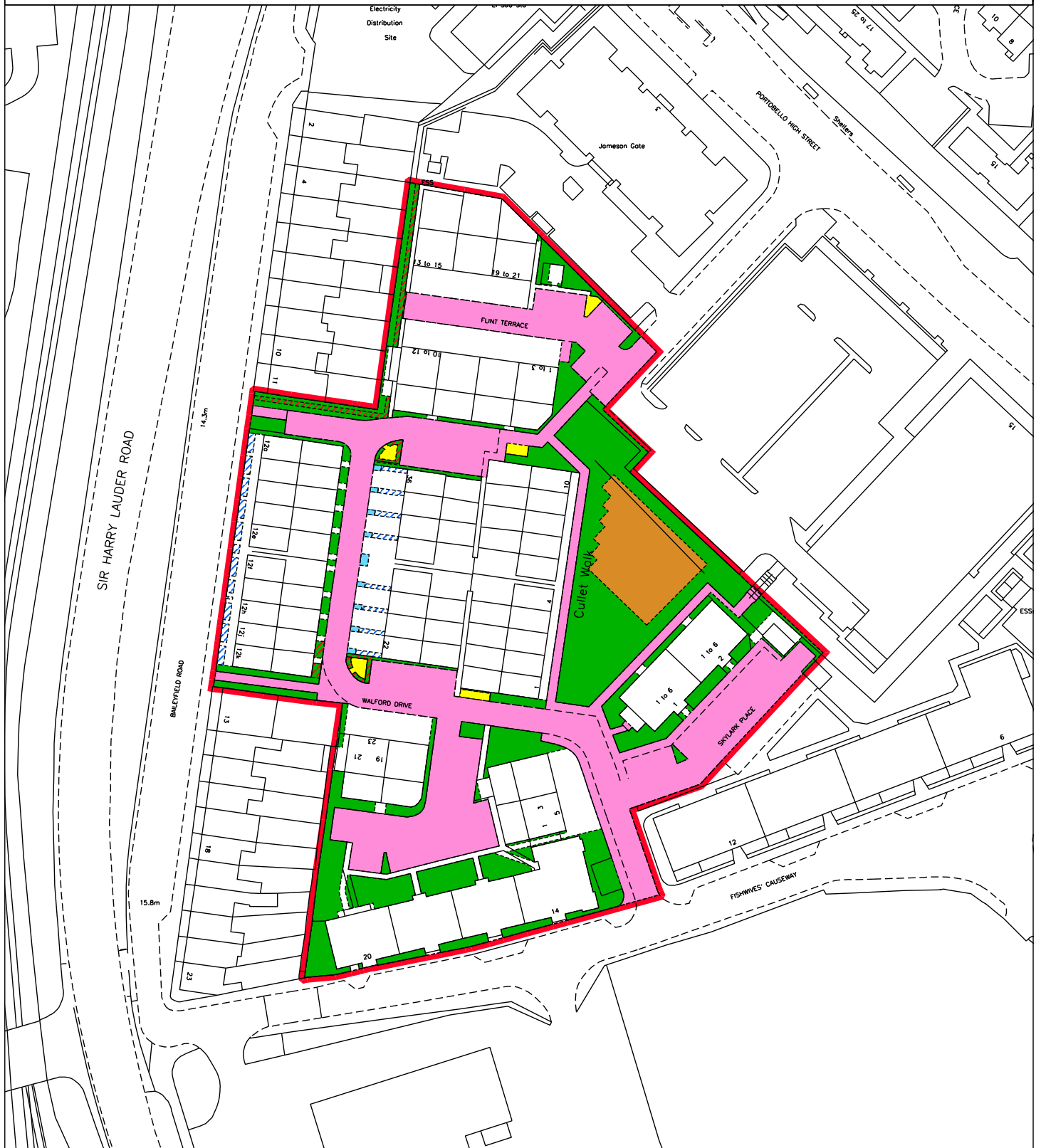
70m

NT2974SE NT3074SW

Survey Scale

1/1250

CROWN COPYRIGHT © – This copy has been produced from the ROS Digital Mapping System on 10/03/2021 with the authority of Ordnance Survey under Section 47 of the Copyright, Designs and Patents Act 1988. Unless there is a relevant exception to copyright, the copy must not be copied without the prior permission of the copyright owner. OS Licence no 100041182.





LAND REGISTER
OF SCOTLAND

Officer's ID / Date

3305
16/1/2020

Supplementary Plan to Title

MID211836-7



ORDNANCE SURVEY
NATIONAL GRID REFERENCE

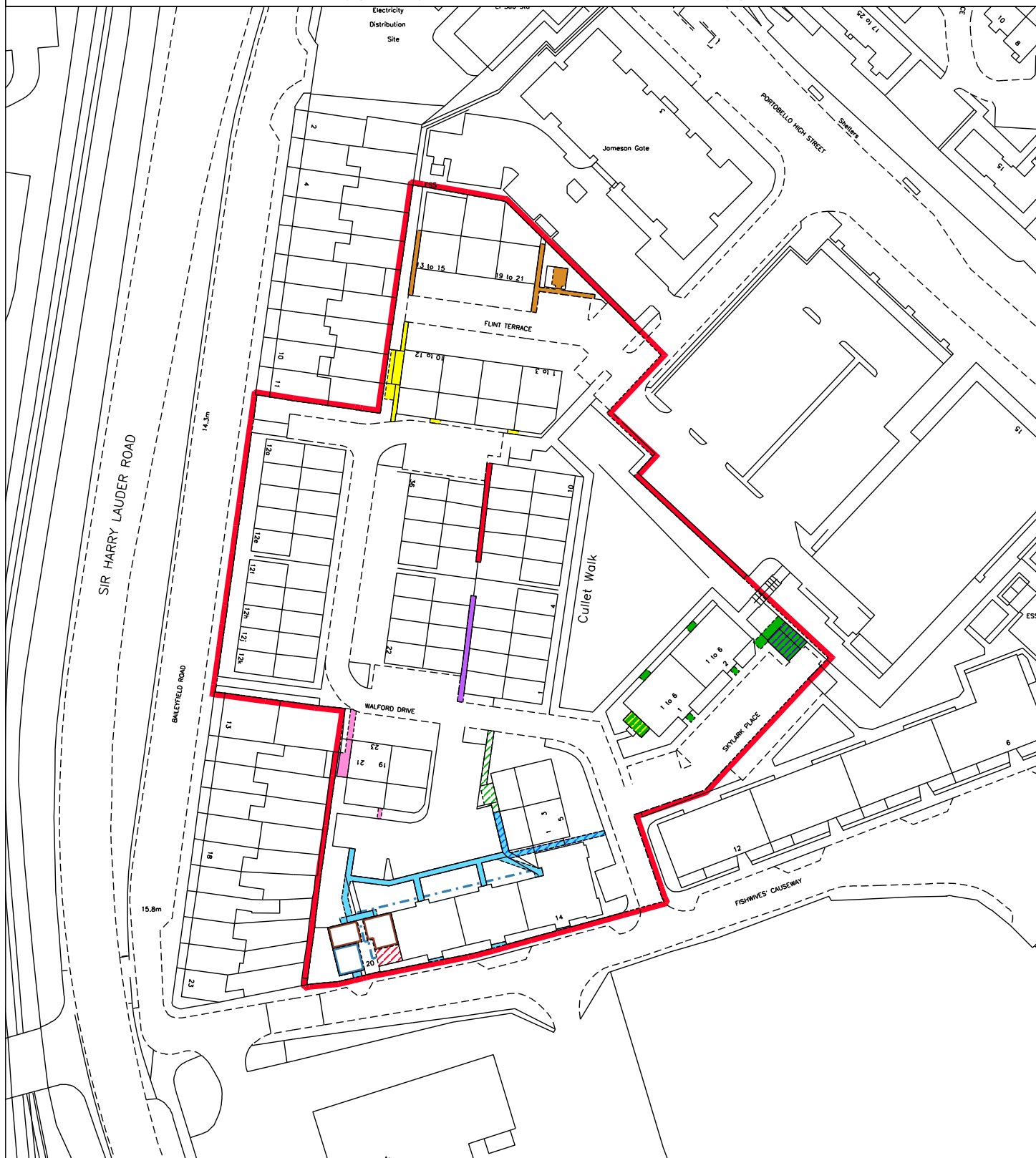
70m

NT2974SE NT3074SW

Survey Scale

1/1250

CROWN COPYRIGHT © – This copy has been produced from the ROS Digital Mapping System on 10/03/2021 with the authority of Ordnance Survey under Section 47 of the Copyright, Designs and Patents Act 1988. Unless there is a relevant exception to copyright, the copy must not be copied without the prior permission of the copyright owner. OS Licence no 100041182.





LAND REGISTER
OF SCOTLAND

Officer's ID / Date

6708
19/2/2021

Supplementary Plan to Title

MID211836-8



ORDNANCE SURVEY
NATIONAL GRID REFERENCE

70m

NT2974SE NT3074SW

Survey Scale

1/1250

CROWN COPYRIGHT © - This copy has been produced from the ROS Digital Mapping System on 10/03/2021 with the authority of Ordnance Survey under Section 47 of the Copyright, Designs and Patents Act 1988. Unless there is a relevant exception to copyright, the copy must not be copied without the prior permission of the copyright owner. OS Licence no 100041182.

