

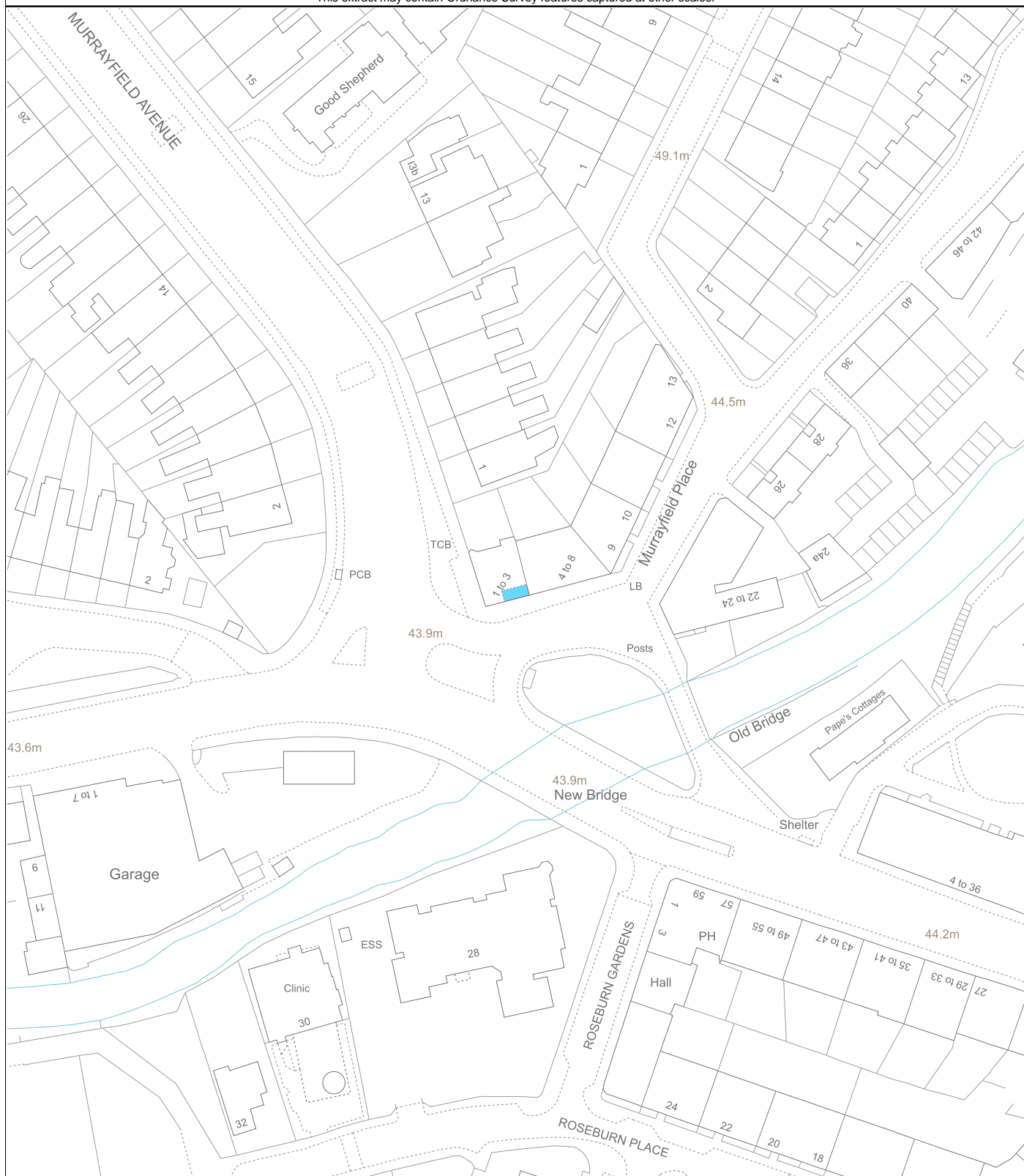



 LAND REGISTER OF SCOTLAND	Version date	Supplementary Plan to Title	
	20/04/2020	<b>MID199740-1</b>	
	BRITISH NATIONAL GRID EASTING/NORTHING		
322887, 673278		Survey Scale	Print Scale
		1:1250	1:1250 @ A4

CROWN COPYRIGHT © This copy has been produced on 04/12/2021 with the authority of Ordnance Survey under Section 47 of the Copyright and Patents Act 1988. Unless there is a relevant exception to copyright, the copy must not be copied without prior permission of the copyright owner. OS Licence no 100041182.  
 This extract may contain Ordnance Survey features captured at other scales.



 LAND REGISTER OF SCOTLAND	Version date	TITLE NUMBER	
	20/04/2020	<b>MID199740</b>	
	BRITISH NATIONAL GRID EASTING/NORTHING		
322887, 673278		Survey Scale	Print Scale
		1:1250	1:1250 @ A4

CROWN COPYRIGHT © This copy has been produced on 04/12/2021 with the authority of Ordnance Survey under Section 47 of the Copyright and Patents Act 1988. Unless there is a relevant exception to copyright, the copy must not be copied without prior permission of the copyright owner. OS Licence no 100041182.  
 This extract may contain Ordnance Survey features captured at other scales.

