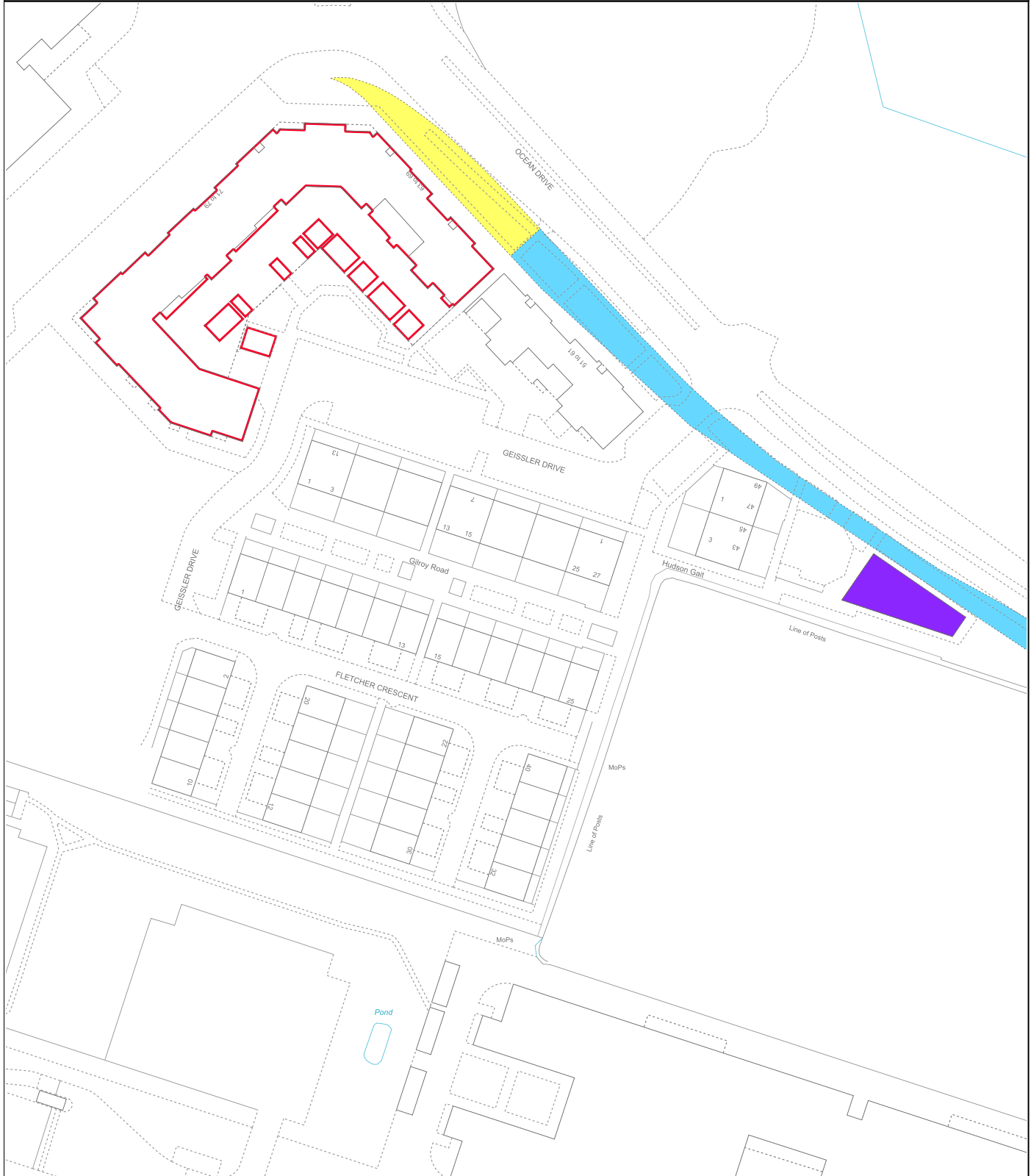
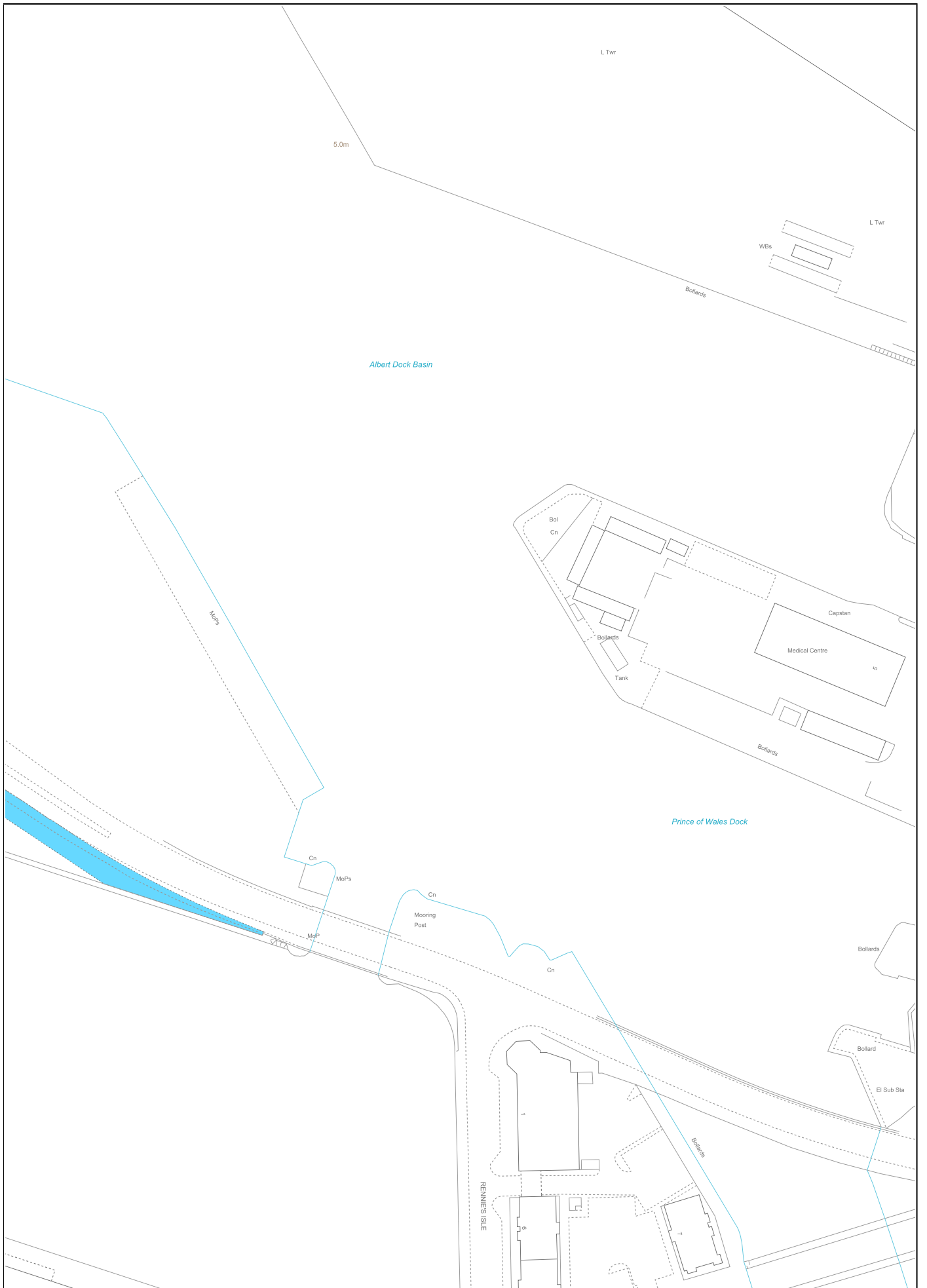


	Version date	TITLE NUMBER
	02/02/2023	MID228537

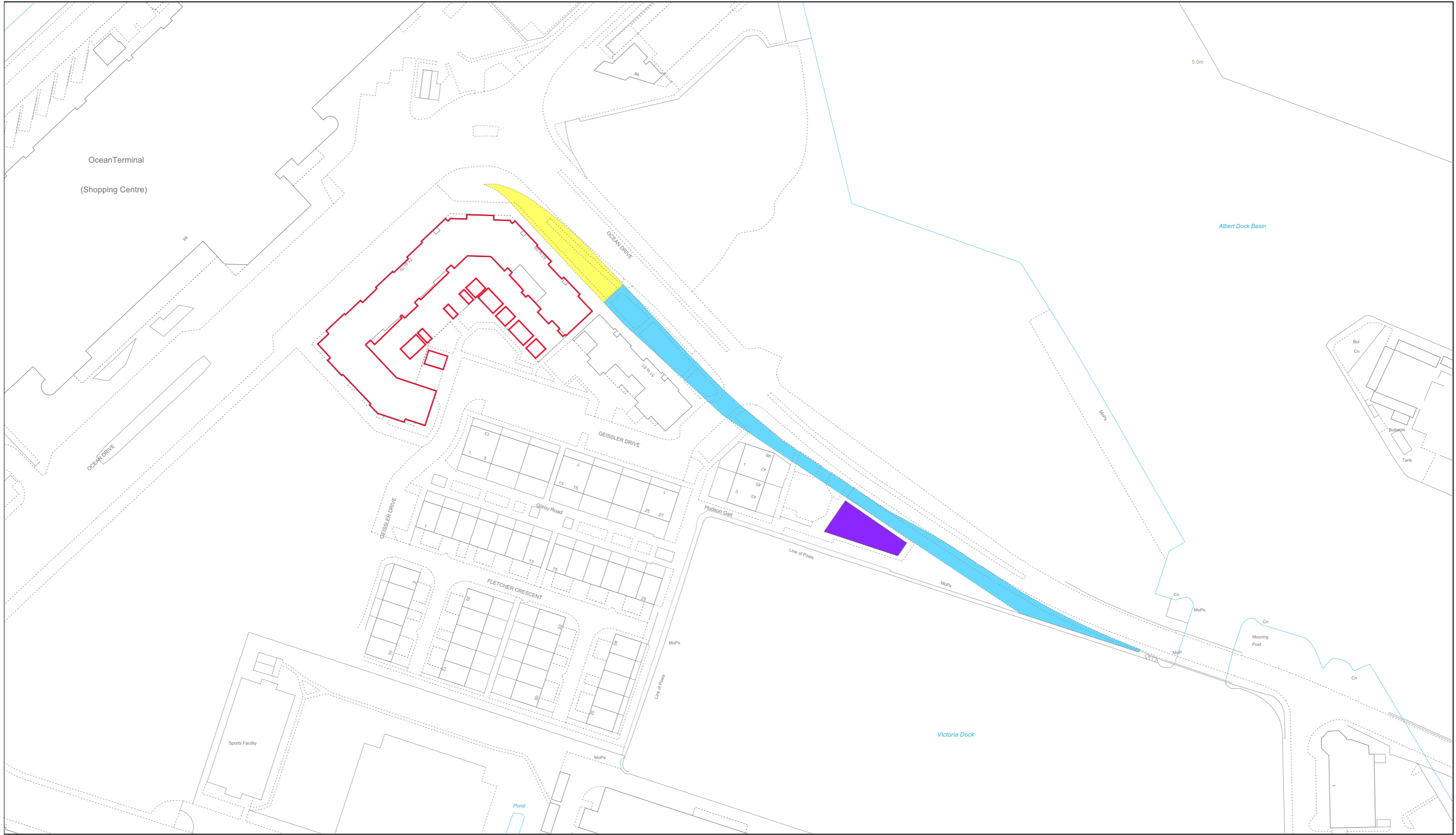
	BRITISH NATIONAL GRID EASTING/NORTHING				
	326676, 677009	<table border="1"> <tr> <td>Survey Scale</td> <td>Print Scale</td> </tr> <tr> <td>1:1250</td> <td>1:1250 @ A4</td> </tr> </table>	Survey Scale	Print Scale	1:1250
Survey Scale	Print Scale				
1:1250	1:1250 @ A4				


CROWN COPYRIGHT © This copy has been produced on 07/02/2023 with the authority of Ordnance Survey under Section 47 of the Copyright and Patents Act 1988. Unless there is a relevant exception to copyright, the copy must not be copied without prior permission of the copyright owner. OS Licence no 100041182.
This extract may contain Ordnance Survey features captured at other scales.





 LAND REGISTER OF SCOTLAND	Version date	TITLE NUMBER	
	02/02/2023	MID228537	
	BRITISH NATIONAL GRID EASTING/NORTHING		50m
	326676, 677009		Print Scale
		Survey Scale	1:1250 @ A3
		1:1250	
<small>CROWN COPYRIGHT © This copy has been produced on 07/02/2023 with the authority of Ordnance Survey under Section 47 of the Copyright and Patents Act 1988. Unless there is a relevant exception to copyright, the copy must not be copied without prior permission of the copyright owner. OS Licence no 100041182. This extract may contain Ordnance Survey features captured at other scales.</small>			

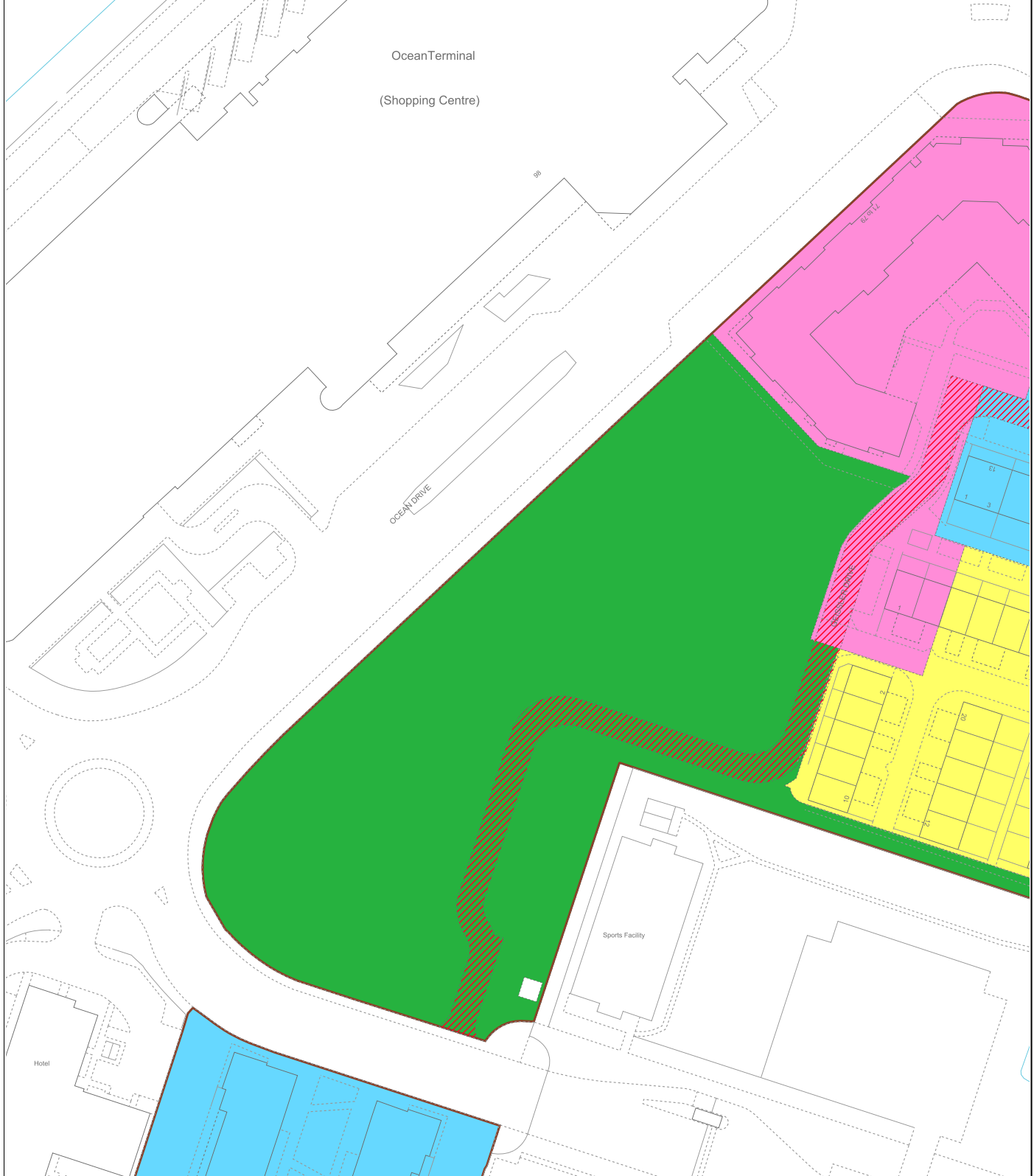


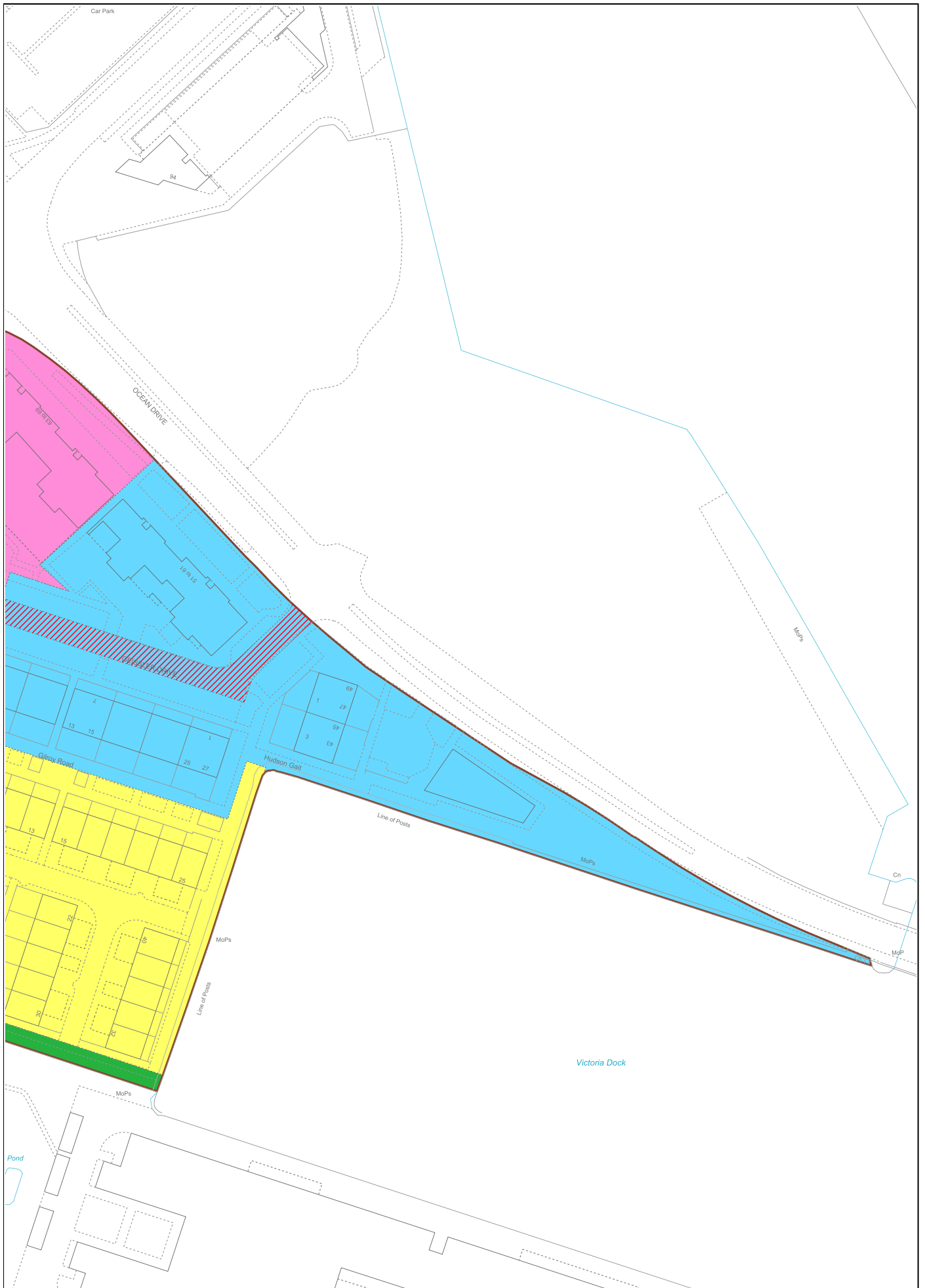
	Version date	Additional Cadastral Map View/Supplementary Data
	02/02/2023	MID228537-1

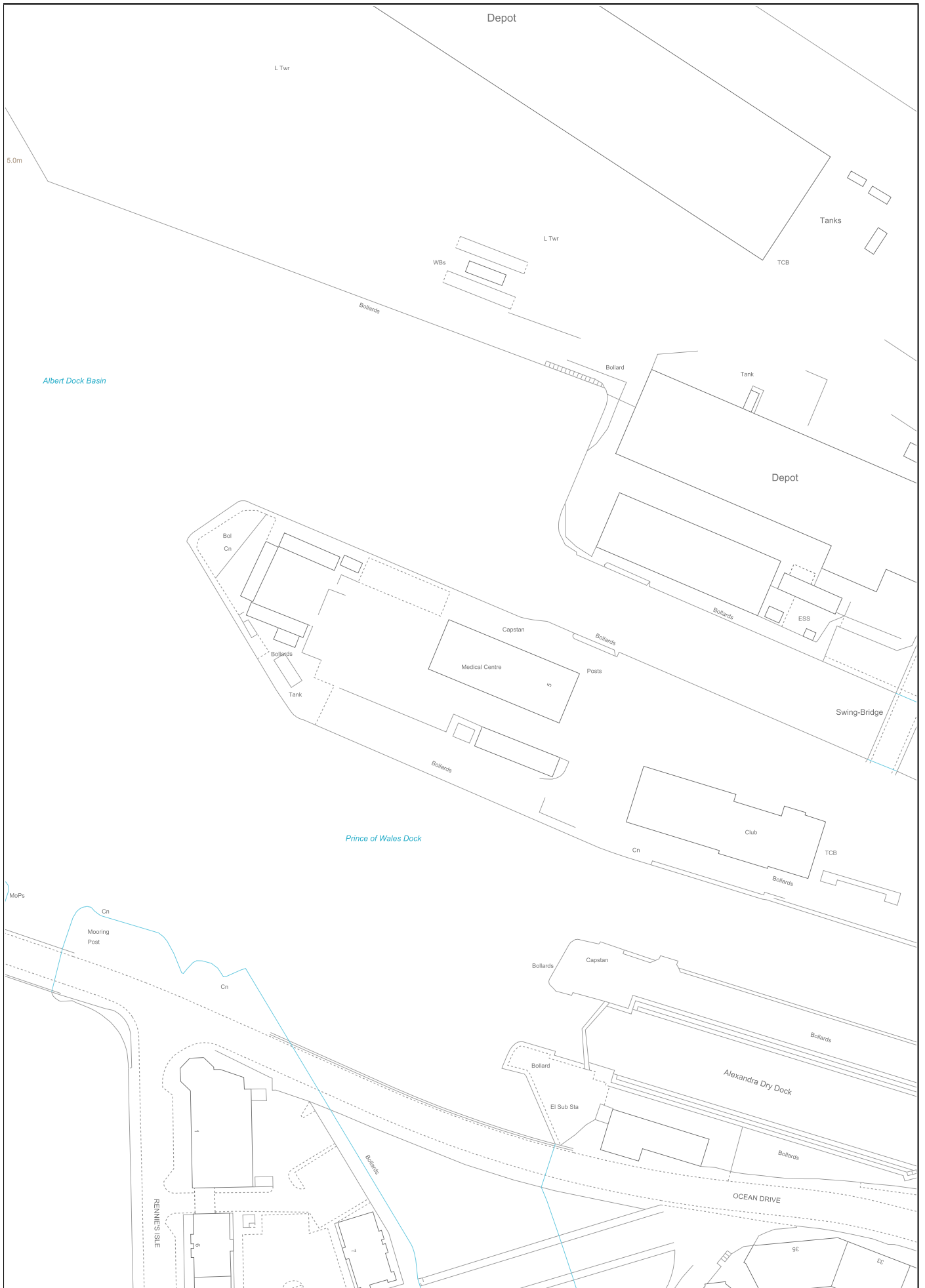
	BRITISH NATIONAL GRID EASTING/NORTHING	
	326676, 677009	

	Survey Scale	Print Scale
	1:1250	1:1250 @ A4

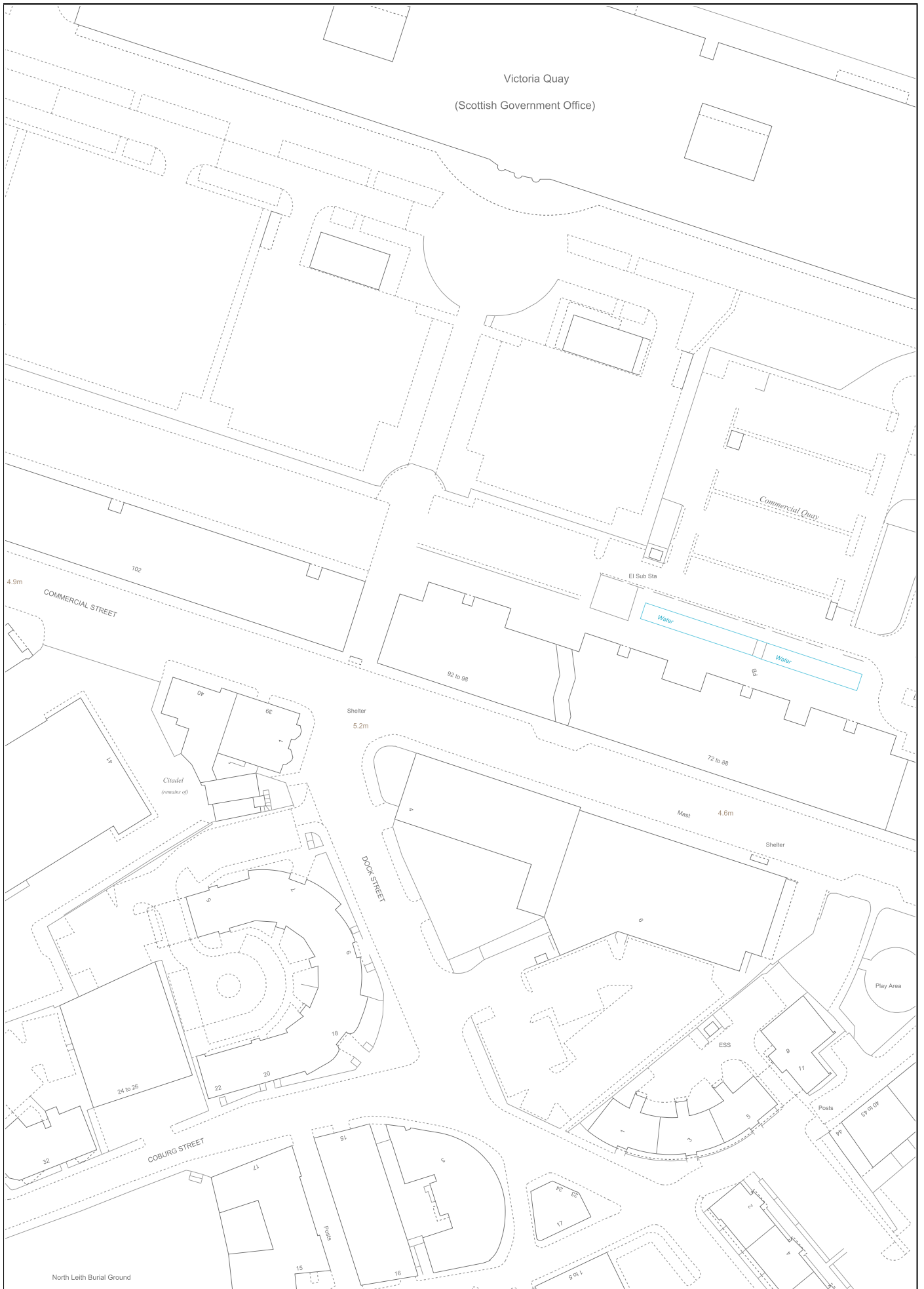
CROWN COPYRIGHT © This copy has been produced on 07/02/2023 with the authority of Ordnance Survey under Section 47 of the Copyright and Patents Act 1988. Unless there is a relevant exception to copyright, the copy must not be copied without prior permission of the copyright owner. OS Licence no 100041182.
This extract may contain Ordnance Survey features captured at other scales.

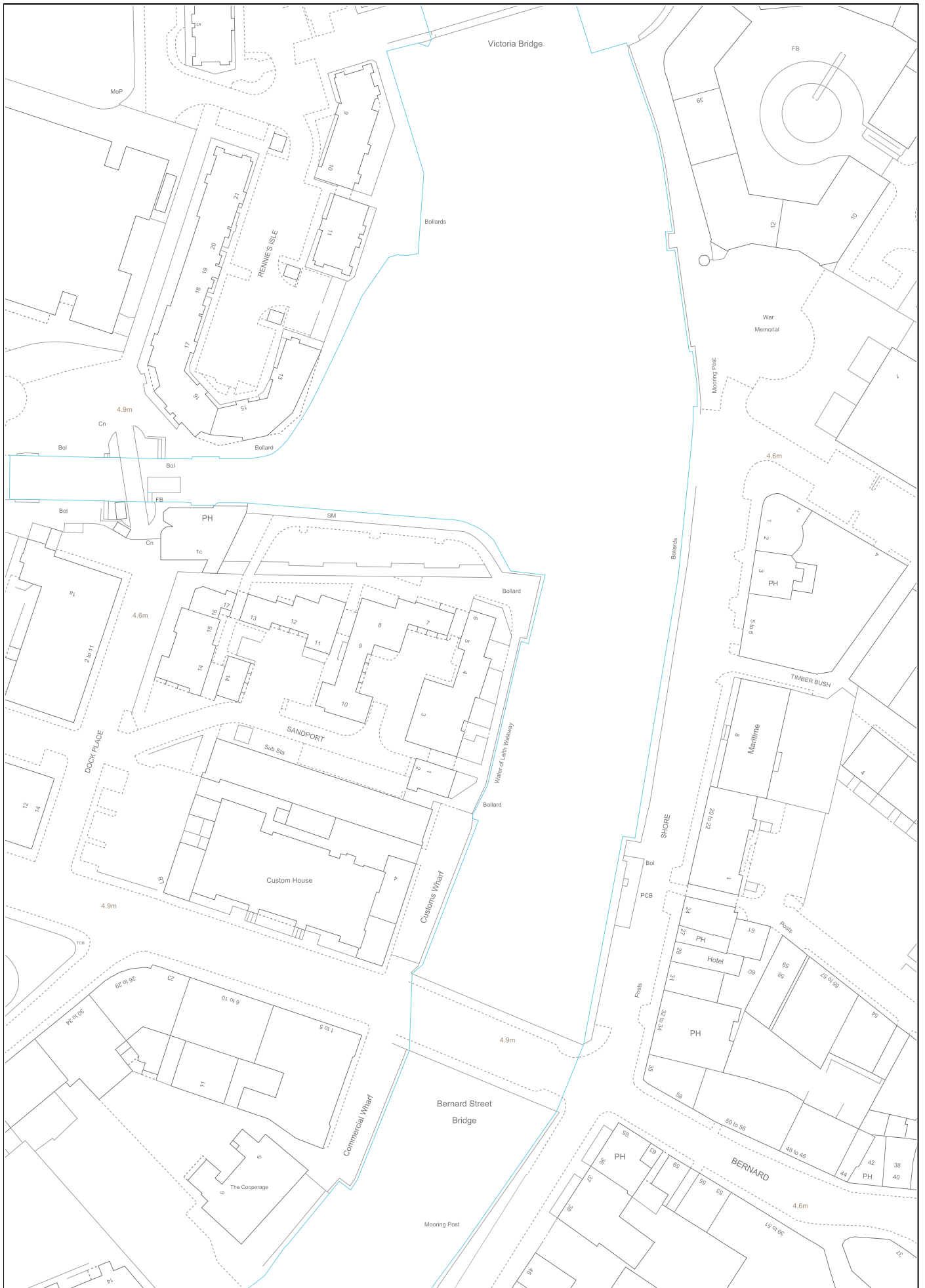







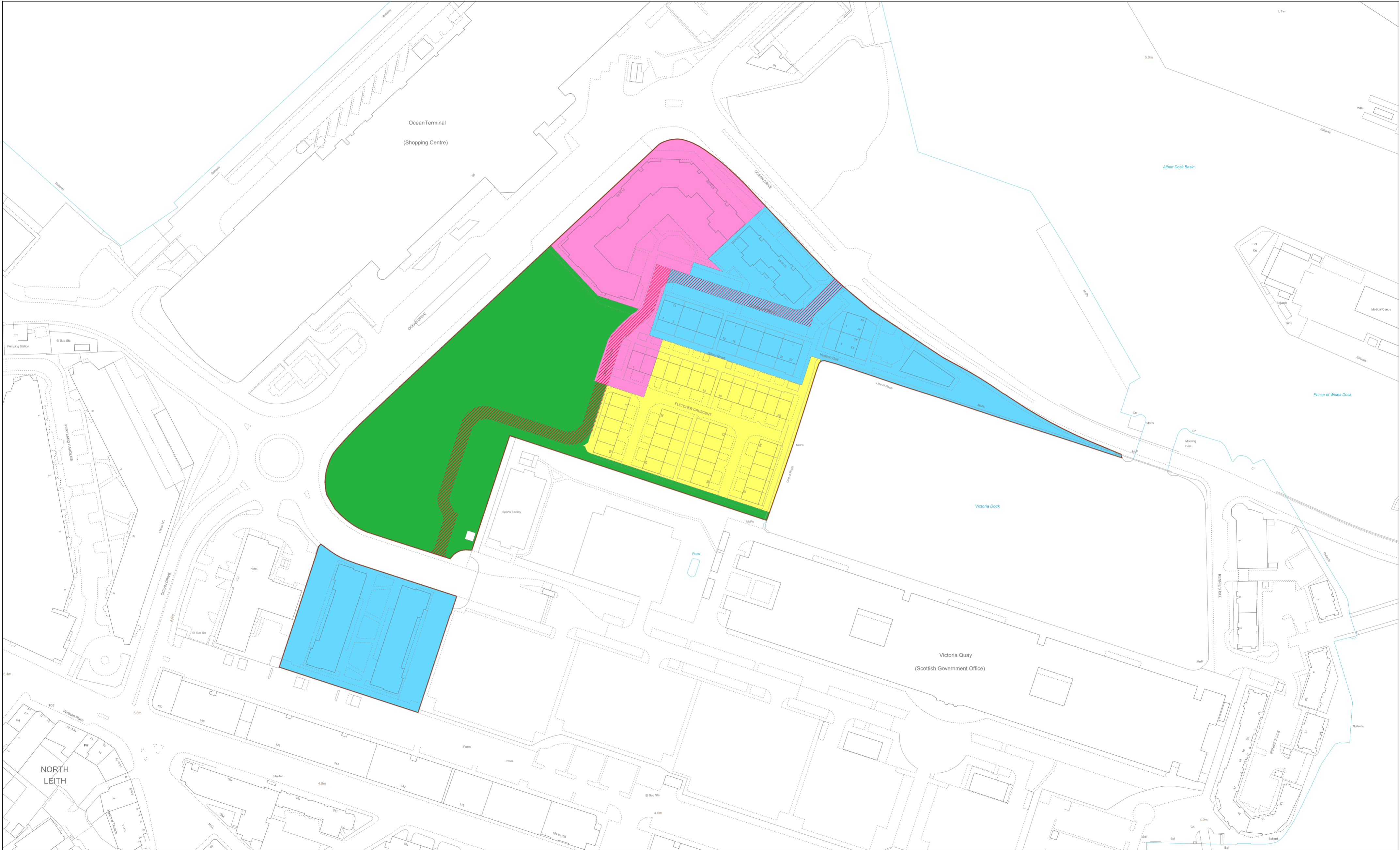




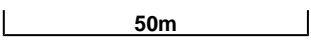


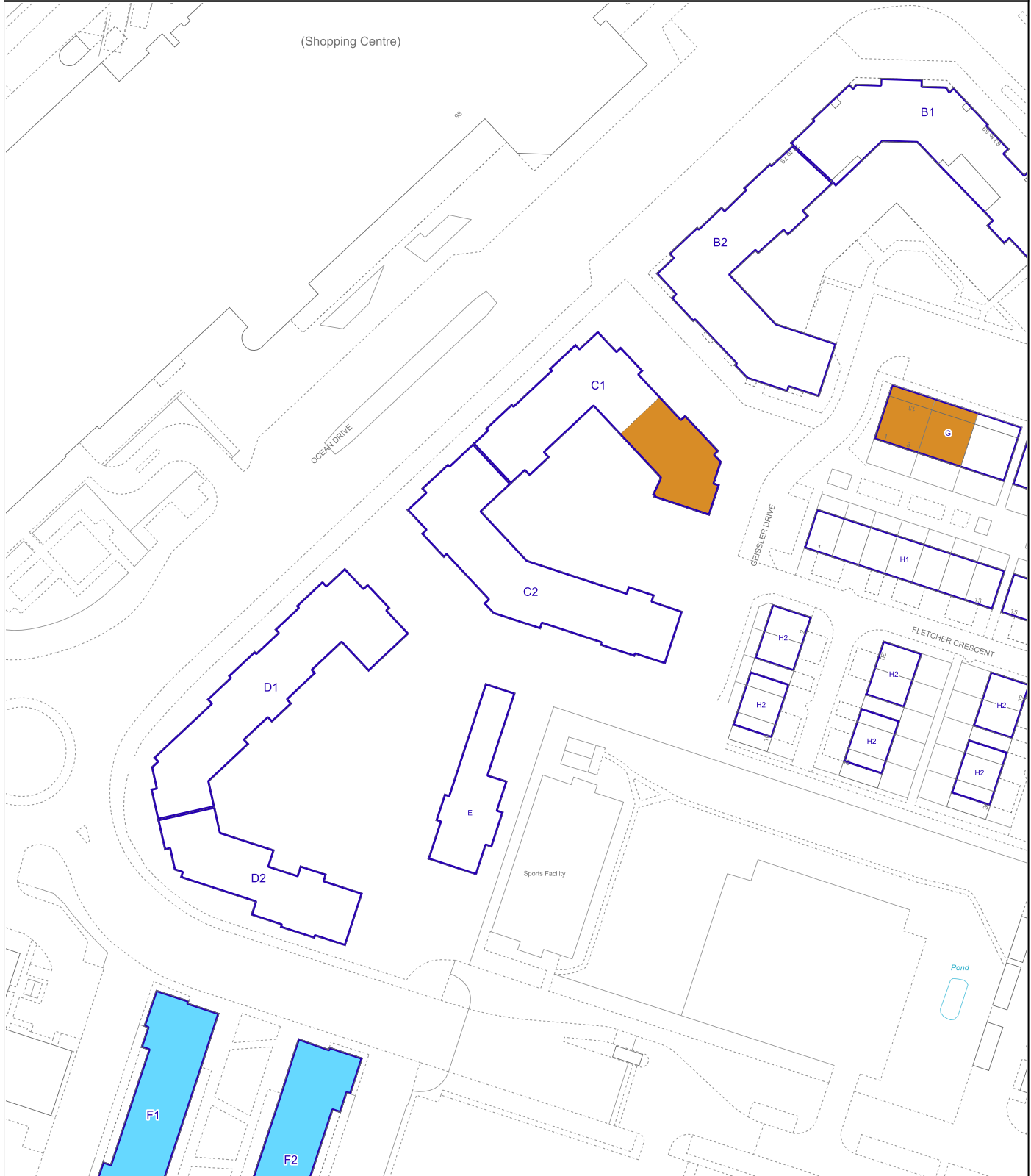




 LAND REGISTER OF SCOTLAND	Version date	Additional Cadastral Map View/Supplementary Data	
	02/02/2023	MID228537-1	
 BRITISH NATIONAL GRID EASTING/NORTHING	 50m		
	326676, 677009	Survey Scale	Print Scale
CROWN COPYRIGHT © This copy has been produced on 07/02/2023 with the authority of Ordnance Survey under Section 47 of the Copyright and Patents Act 1988. Unless there is a relevant exception to copyright, the copy must not be copied without prior permission of the copyright owner. OS Licence no 100041182. This extract may contain Ordnance Survey features captured at other scales.		1:1250	1:1250 @ A2



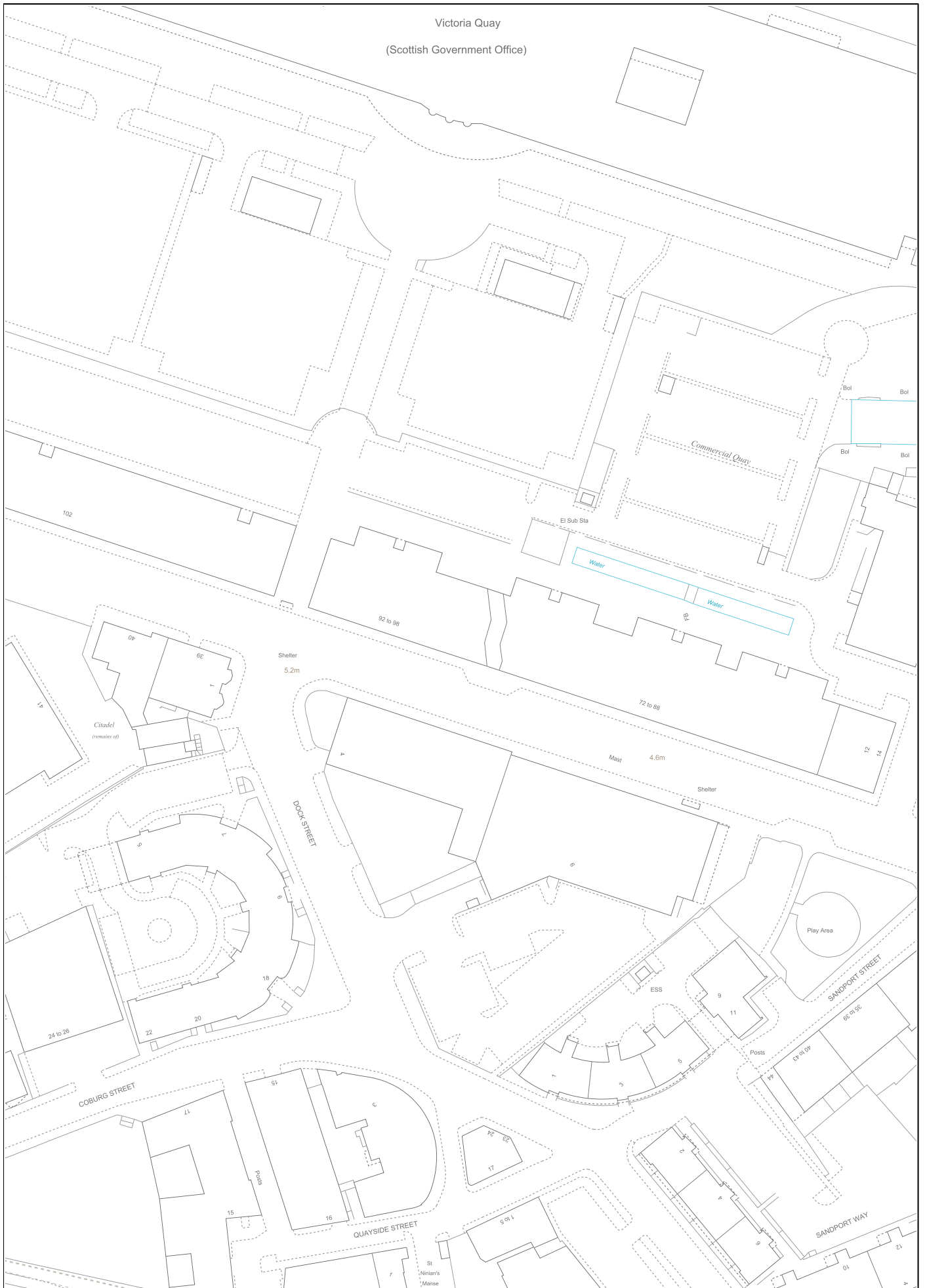
 LAND REGISTER OF SCOTLAND	Version date	Additional Cadastral Map View/Supplementary Data	
	02/02/2023	MID228537-2	
 BRITISH NATIONAL GRID EASTING/NORTHING	 50m		
	326676, 677009	Survey Scale	Print Scale
		1:1250	1:1250 @ A4
CROWN COPYRIGHT © This copy has been produced on 07/02/2023 with the authority of Ordnance Survey under Section 47 of the Copyright and Patents Act 1988. Unless there is a relevant exception to copyright, the copy must not be copied without prior permission of the copyright owner. OS Licence no 100041182. This extract may contain Ordnance Survey features captured at other scales.			











Victoria Quay
(Scottish Government Office)



 LAND REGISTER OF SCOTLAND	Version date	Additional Cadastral Map View/Supplementary Data	
	02/02/2023	MID228537-2	
 BRITISH NATIONAL GRID EASTING/NORTHING			
	326676, 677009	Survey Scale 1:1250	Print Scale 1:1250 @ A2
<small>CROWN COPYRIGHT © This copy has been produced on 07/02/2023 with the authority of Ordnance Survey under Section 47 of the Copyright and Patents Act 1988. Unless there is a relevant exception to copyright, the copy must not be copied without prior permission of the copyright owner. OS Licence no 100041182. This extract may contain Ordnance Survey features captured at other scales.</small>			



	Version date	Additional Cadastral Map View/Supplementary Data
	02/02/2023	MID228537-3

	BRITISH NATIONAL GRID EASTING/NORTHING	
	326676, 677009	

326676, 677009	Survey Scale	Print Scale
	1:1250	1:1250 @ A4

CROWN COPYRIGHT © This copy has been produced on 07/02/2023 with the authority of Ordnance Survey under Section 47 of the Copyright and Patents Act 1988. Unless there is a relevant exception to copyright, the copy must not be copied without prior permission of the copyright owner. OS Licence no 100041182.
This extract may contain Ordnance Survey features captured at other scales.



LAND REGISTER
OF SCOTLAND

Officer's ID/Date

2891
8/9/2022

Title Number

MID206107

THE NATIONAL ARCHIVES OF SCOTLAND
NOT TO BE REPRODUCED WITHOUT PERMISSION

This is Plan 2 referred to in the foregoing Deed of Conditions by Forti Part 1 PLC dated 23 December 1998

*Western Breakwater
TP 2015 & 2016*

SUPPLEMENTARY PLAN 3
TO THE TITLE PLAN



Scale 1:5000



PLAN 2

Newhaven

North Leith

LAND REGISTER
OF SCOTLAND

Officer's ID/Date

2891
8/9/2022

Title

Number

MID206107

SUPPLEMENTARY PLAN 4
TO THE TITLE PLAN



LAND REGISTER
OF SCOTLAND

Officer's ID/Date

2891
8/9/2022

Title Number

MID206107

NOTE: This copy is a reduction
of the original plan.

SUPPLEMENTARY PLAN 6
TO THE TITLE PLAN

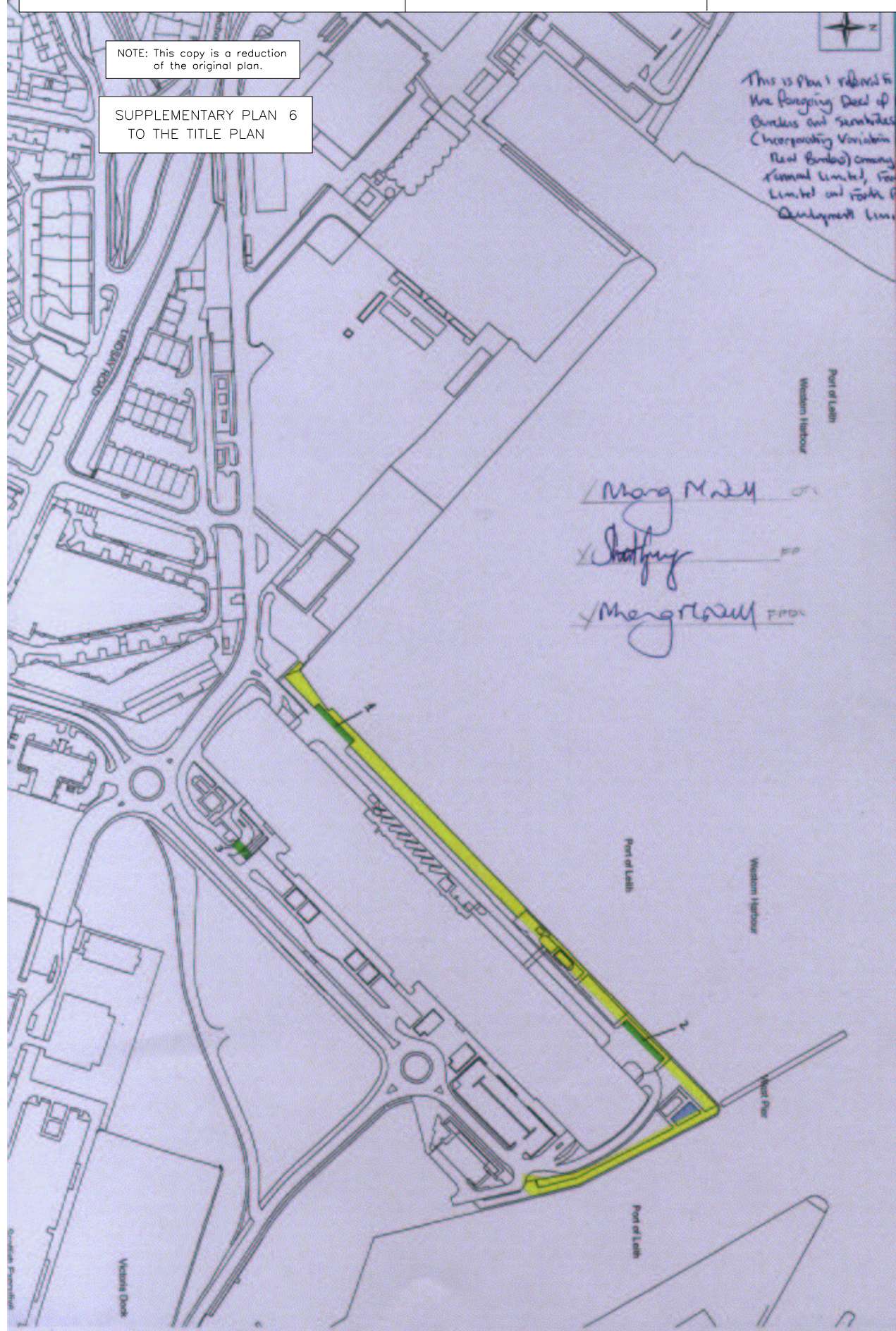
This is Plan 1 referred to in
the foregoing Deed of Real
Burdens and Servitudes (Reciprocal
(Incorporating Variation of Existing
Real Burden) among Ocean
Terminal Limited, Fortis Ports
Limited and Fortis Property
Development Limited

Port of Leith
Western Harbour

Marg M. 2024
Shahjuz
Marg M. 2024 F.P.D.



OCEAN TERMINAL, LEITH



LAND REGISTER
OF SCOTLAND

Officer's ID/Date

2891
8/9/2022

Title

Number

MID206107




TOWER FOOTPRINT, OCEAN TERMINAL, LEITH

PDR67905A/RC
January 2012

1:500



This is Plan 2 referred to in the
foregoing Deed of Real Burden
and Servitude (Reciprocal) (Incorporating Variation
of Existing Real Burden) among
Ocean Terminal Limited, Firth Ports
Limited and Firth Property Developments
Limited



Marg McNeill
Sherry
Marg McNeill

El Sub Sta

NOTE: This copy is a reduction
of the original plan.

SUPPLEMENTARY PLAN 7
TO THE TITLE PLAN

Reproduced by permission of Ordnance Survey on behalf of HMSO.
© Crown copyright and database right 2011. All rights reserved.
Ordnance Survey Licence number 100049184

LOCATION PLAN

Port of Leith

LAND REGISTER
OF SCOTLAND

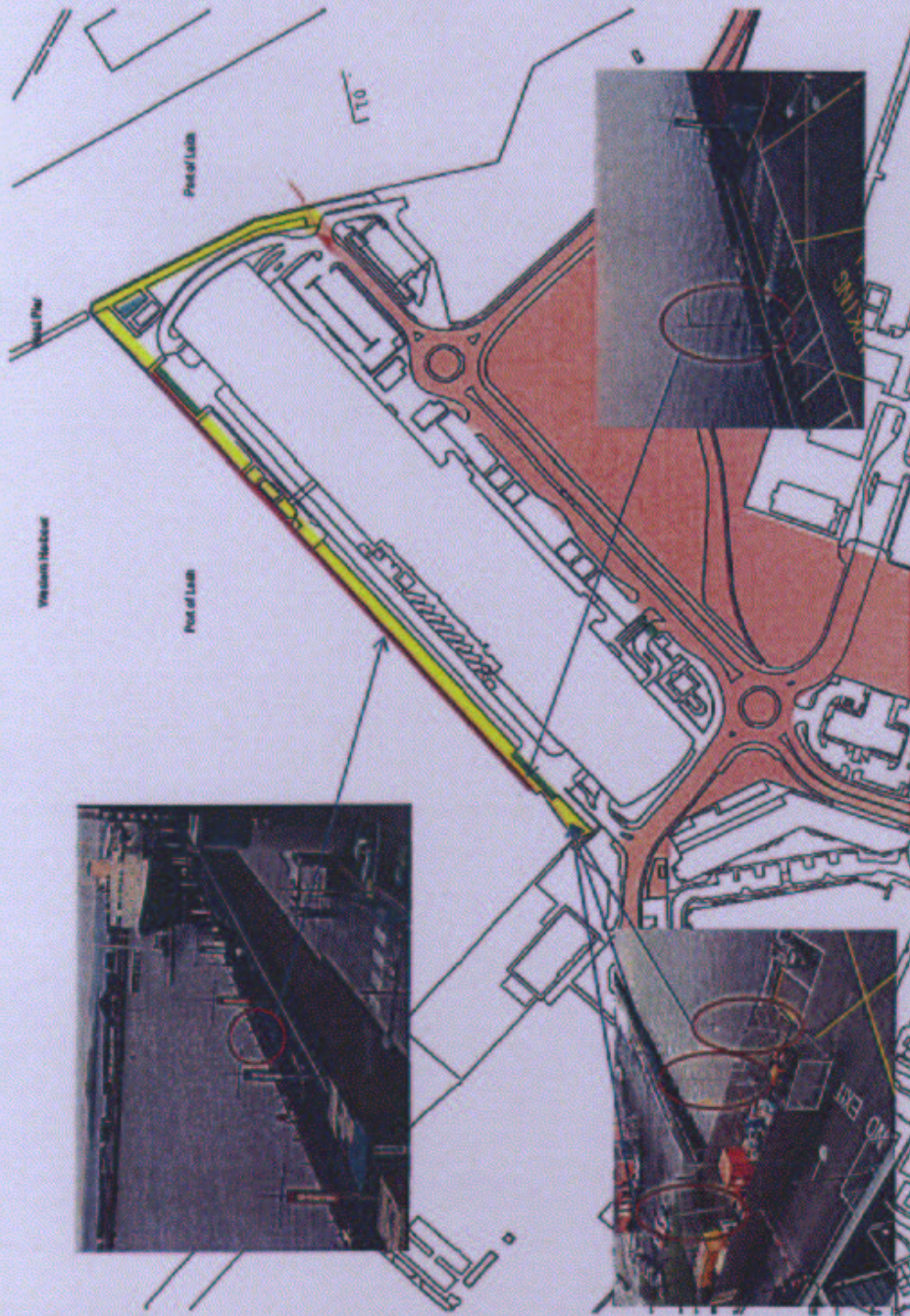
Officer's ID/Date

2891
8/9/2022

Title Number

MID206107

This is Plan 4 referred to in the (proposed)
Deed of Real Burden and servitude
(Reciprocal) (Incorporating Variation of Existing
Real Burden) among Forth Ports Limited,
Ocean Terminal Limited and Forth Ports
Developments Limited



NOTE: This copy is a reduction
of the original plan.

SUPPLEMENTARY PLAN 9
TO THE TITLE PLAN

X Meg Mally GC Y Scott Jay TM
X Meg Mally EPDL

LAND REGISTER
OF SCOTLAND

Officer's ID/Date

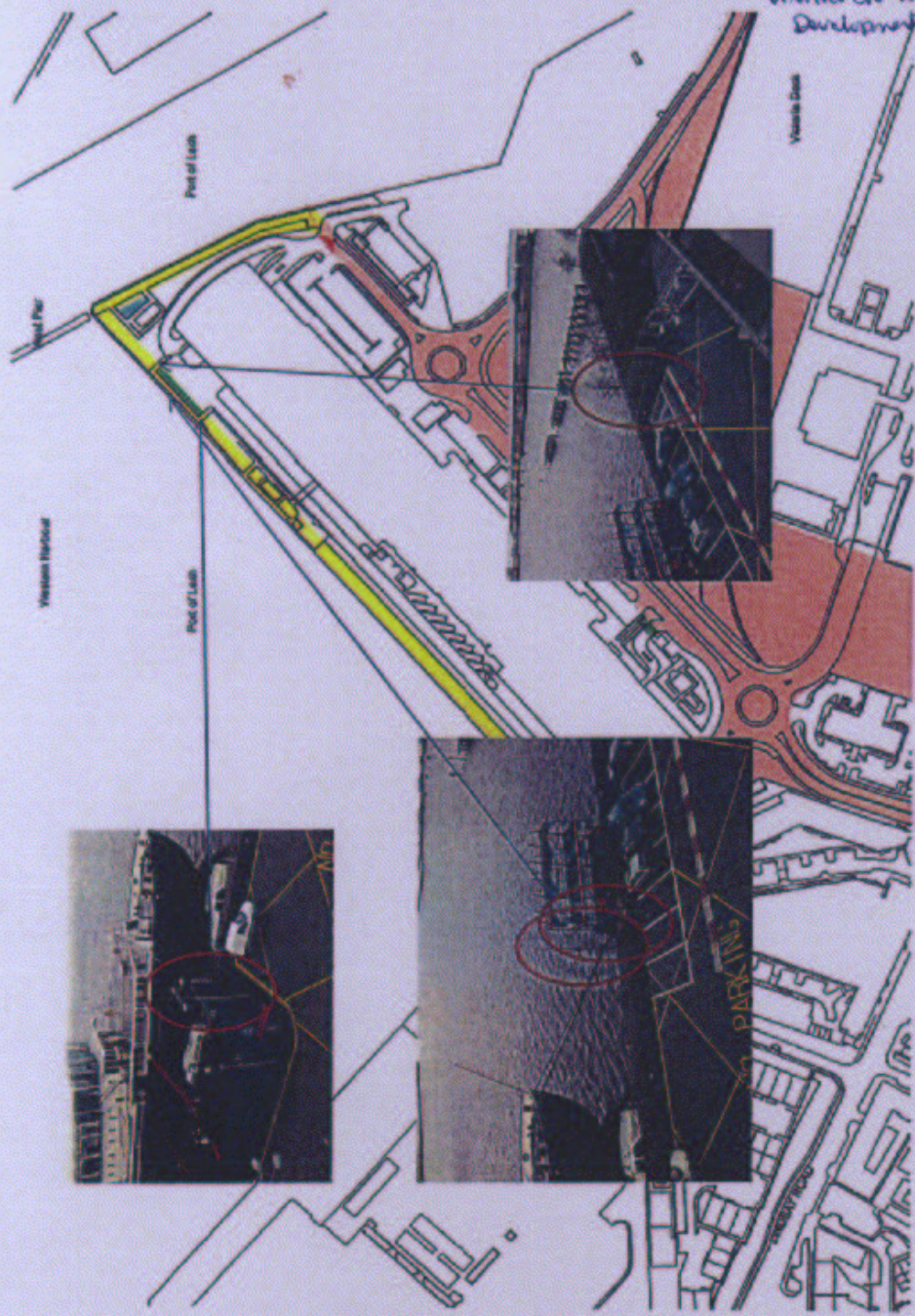
2891
8/9/2022

Title

Number

MID206107

This is Plan Scaled to in the
Proposed Deal of New Bridges
and Structures (Reciprocal)
(Incorporating Variation of
Existing New Bridges) among Ocean
Terminal Limited, Forth Ports
Limited and Forth Property
Development Limited



NOTE: This copy is a reduction
of the original plan.

SUPPLEMENTARY PLAN 10
TO THE TITLE PLAN

X Mong Mwan OT X Shat Jey FP
X Mong Mwan FDL

LAND REGISTER
OF SCOTLAND

Officer's ID/Date

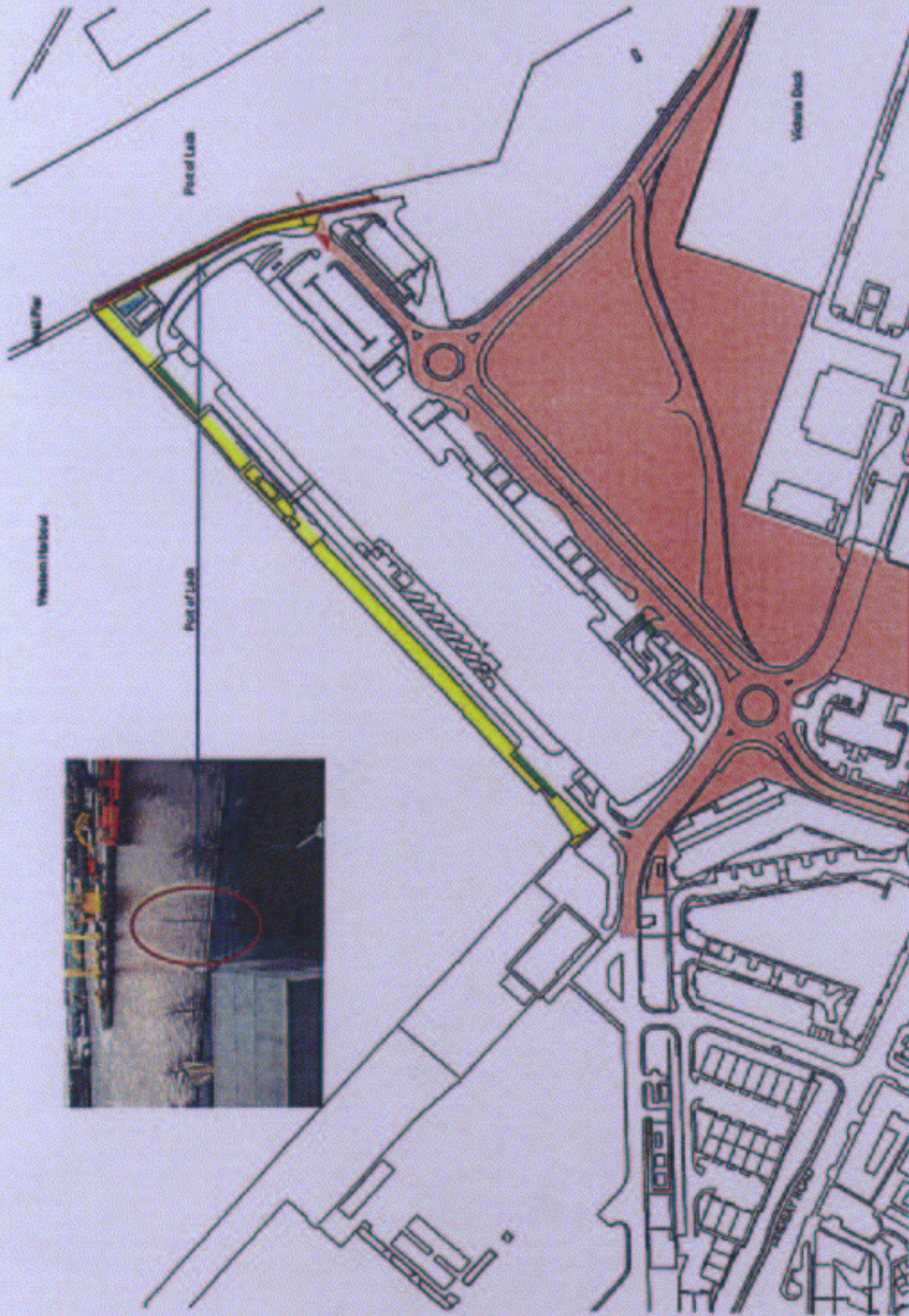
2891
8/9/2022

Title

Number

MID206107

This is Plan 6 referred to in the foregoing
Deed of Real Burdens and Servitudes
(Reciprocal Incorporating Variation of
Existing Real Burdens) among Ocean
Terminal Limited, Forth Ports Limited
and Forth Property Developments Limited



NOTE: This copy is a reduction
of the original plan.

SUPPLEMENTARY PLAN 11
TO THE TITLE PLAN

X Meng Miao on

X [Signature] FD

X Meng Miao FDC

LAND REGISTER
OF SCOTLAND

Officer's ID/Date

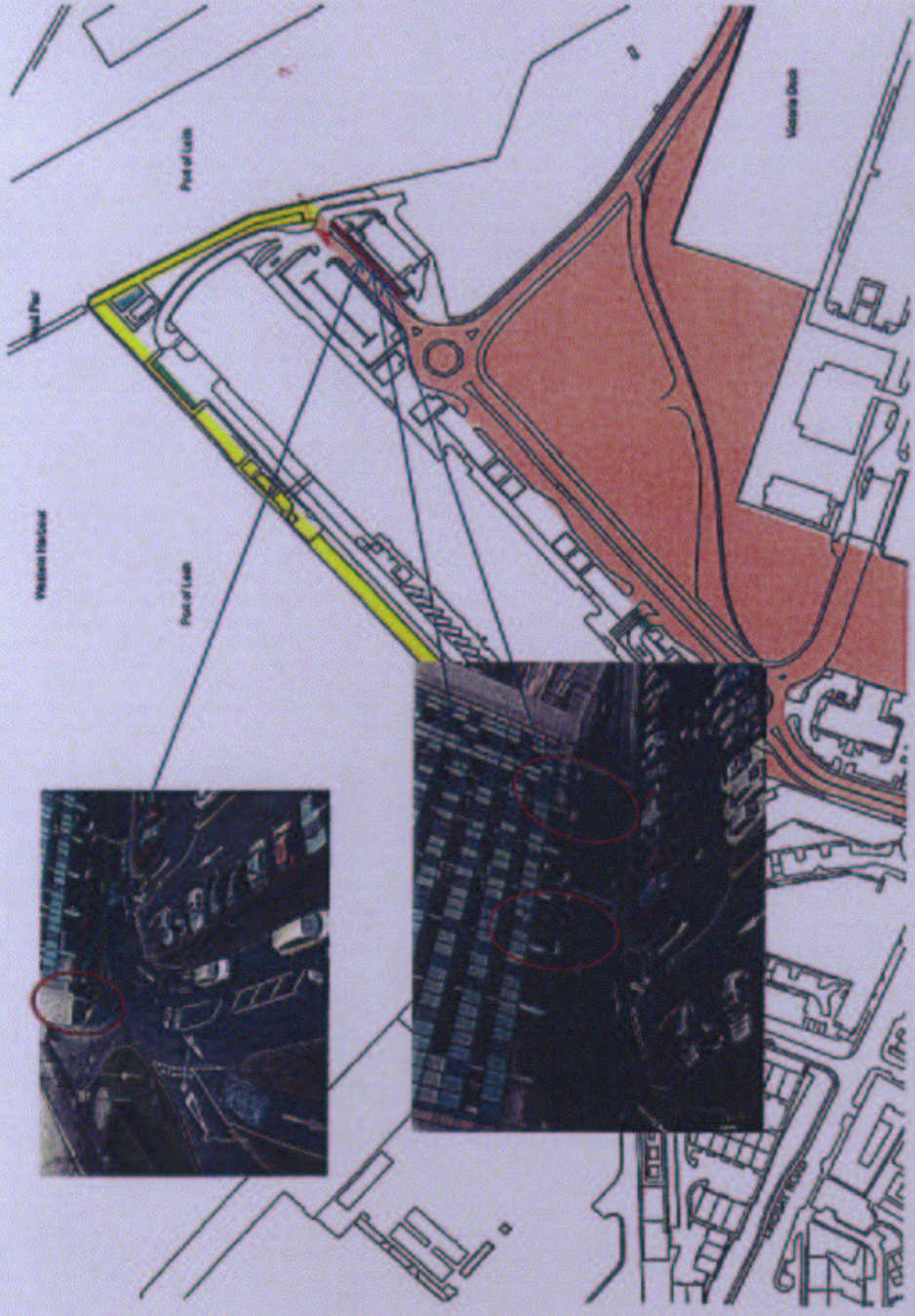
2891
8/9/2022

Title

Number

MID206107

This is Plan 12 referred to in the Planning Deal of
New Bunkers and Semble (Accession) (the property
Variation of Existing New Bunkers) among Ocean
Terminal Limited, Firth Ports Limited and Firth
Property Developments Limited



NOTE: This copy is a reduction
of the original plan.

SUPPLEMENTARY PLAN 12
TO THE TITLE PLAN

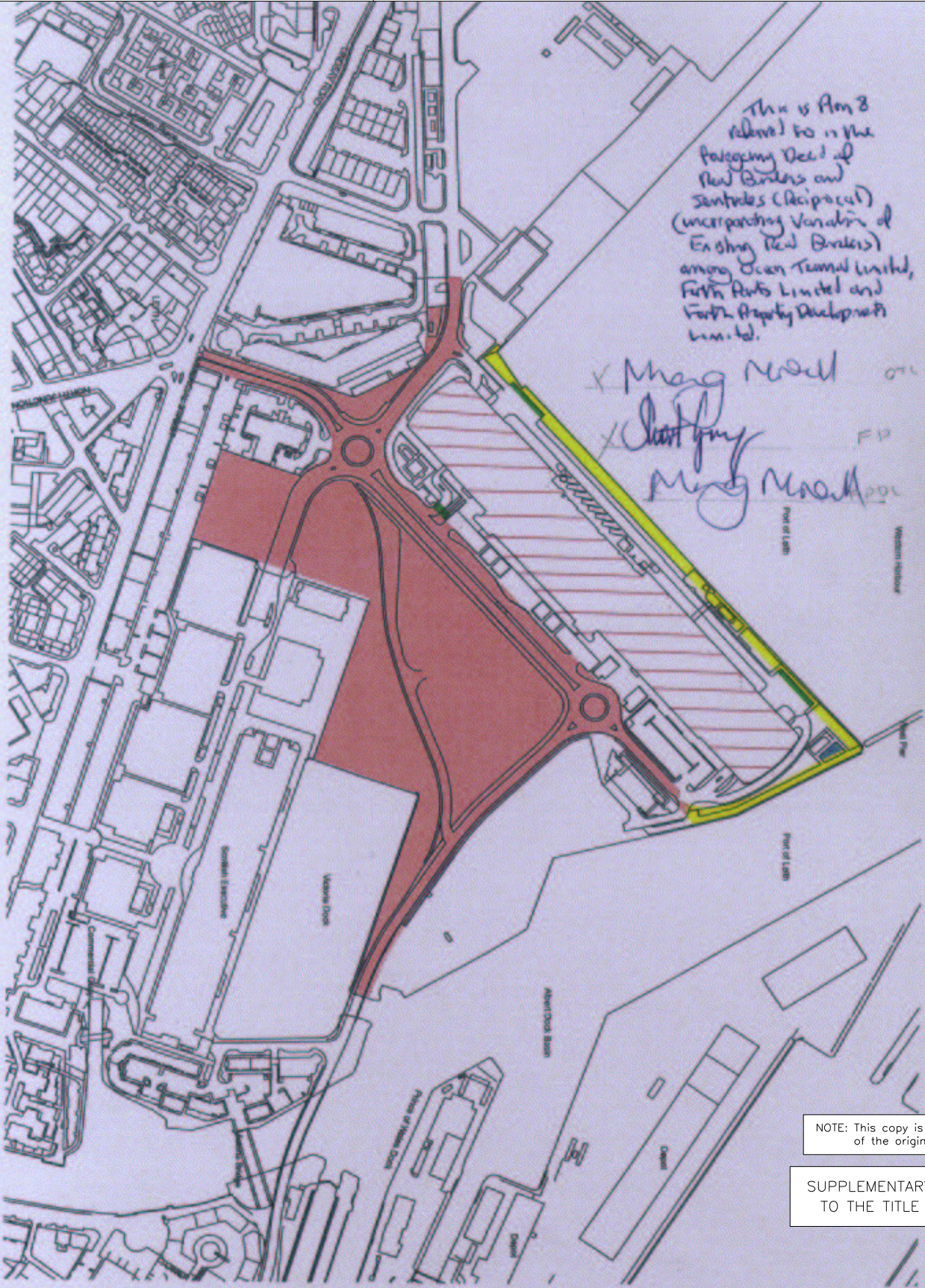
X Meng Muel

X Stoffey

FD

X Meng Muel FPDC

LAND REGISTER OF SCOTLAND	Officer's ID/Date	Title	Number
	2891 8/9/2022	MID206107	



NOTE: This copy is a reduction of the original plan.

SUPPLEMENTARY PLAN 13
TO THE TITLE PLAN

LAND REGISTER
OF SCOTLAND

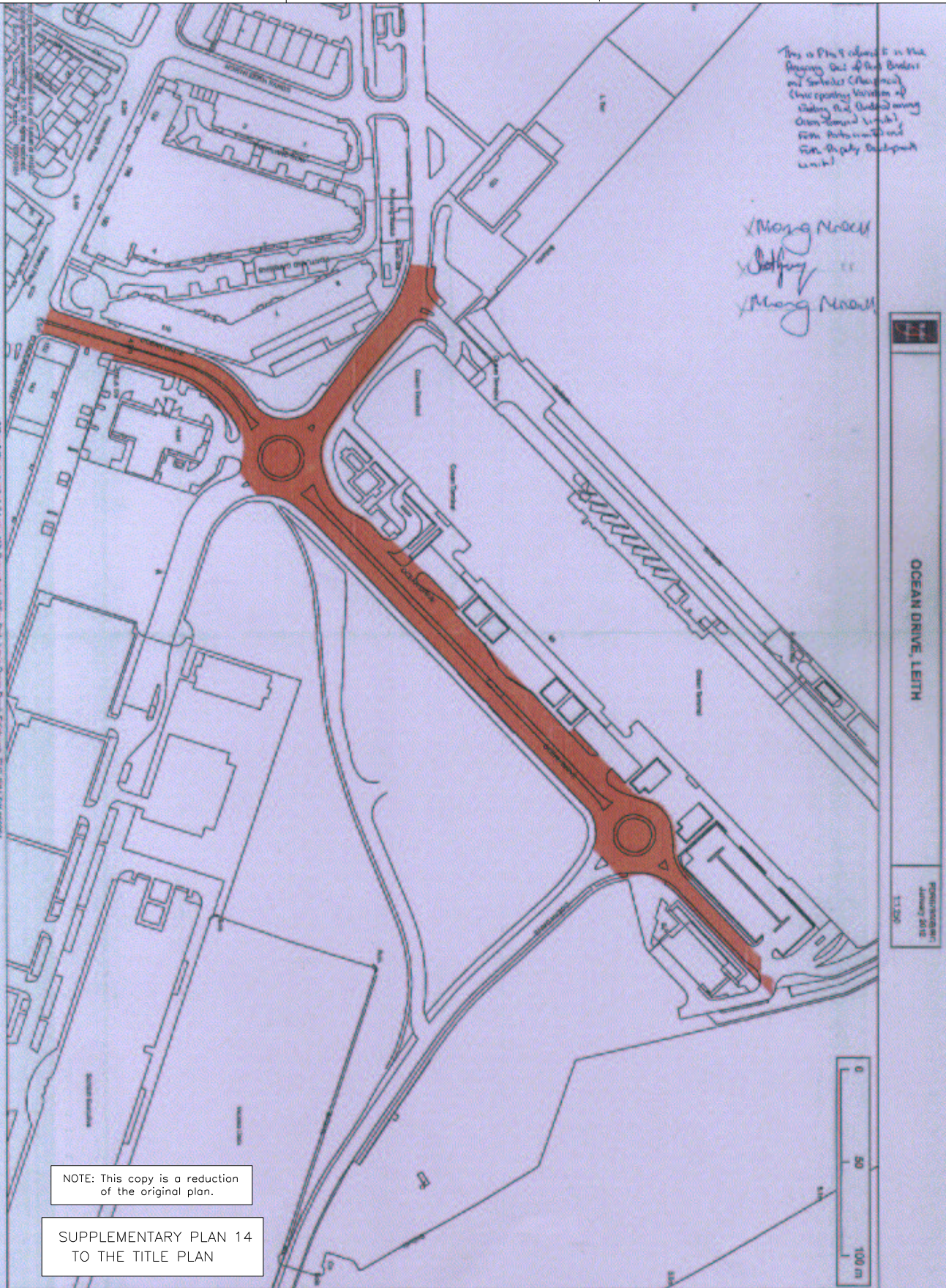
Officer's ID/Date

2891
8/9/2022

Title

Number

MID206107



LAND REGISTER
OF SCOTLAND

Officer's ID/Date

2891
8/9/2022

Title Number

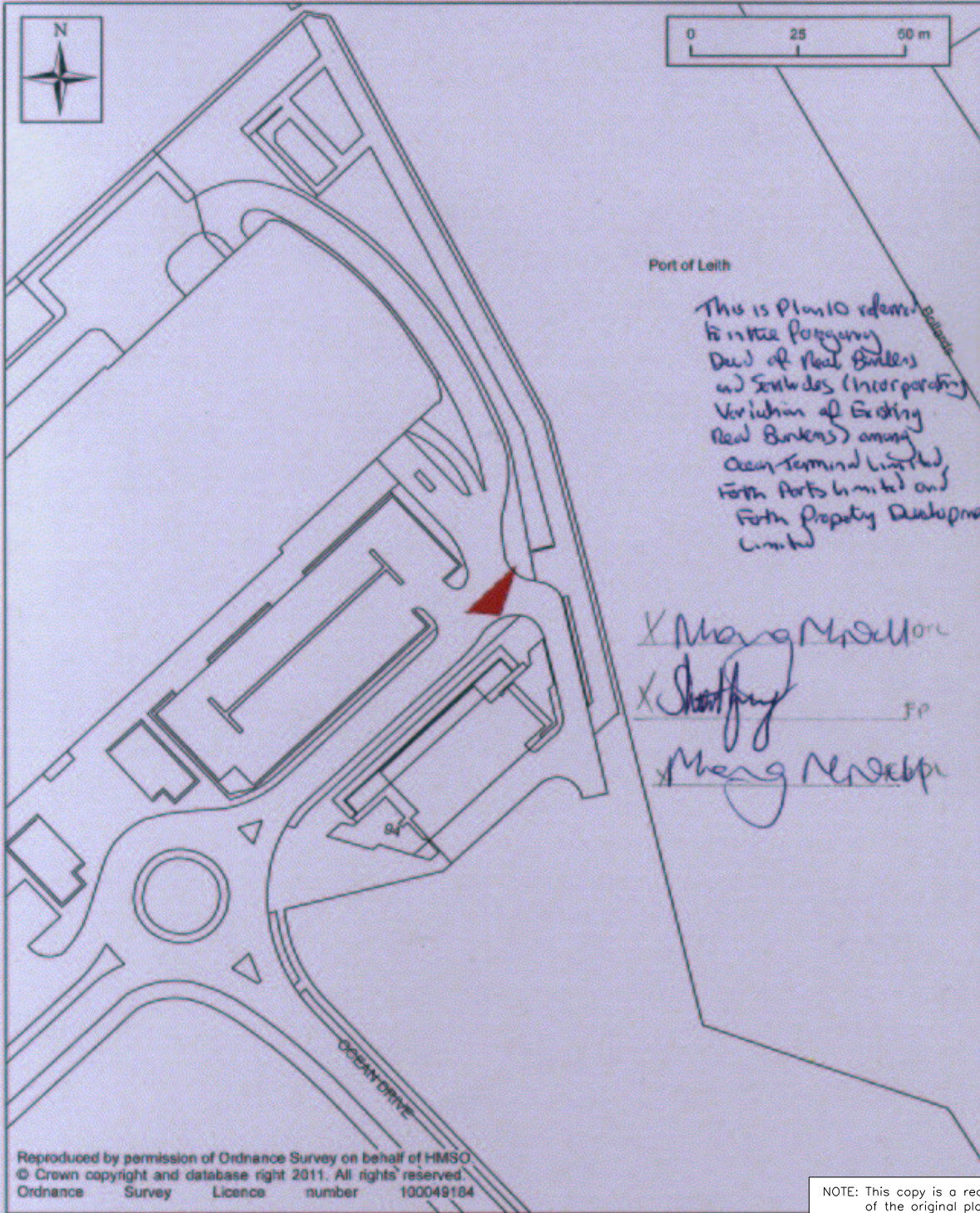

MID206107



OCEAN TERMINAL SURFACE WATER SEWER LOCATION,
LEITH

PDR67905C/RC
January 2012

1:1,250



Port of Leith

*This is Plan 10 referred
to in the programme
Deal of Real Bunkers
and includes (incorporating
variation of Existing
Real Bunkers) owned
Ocean Terminal Limited,
Forth Ports Limited and
Forth Property Development
Limited*

*X Mary McCallum
X Shaffery JP
X Meng Mendelsohn*

Reproduced by permission of Ordnance Survey on behalf of HMSO
© Crown copyright and database right 2011. All rights reserved.
Ordnance Survey Licence number 100049184

Millar & Bryce Limited, 5 Logie Mill, Beaverbank Office Park,
Logie Green Road, Edinburgh, EH7 4HH. DX 550301

NOTE: This copy is a reduction
of the original plan.

SUPPLEMENTARY PLAN 15
TO THE TITLE PLAN

LAND REGISTER
OF SCOTLAND

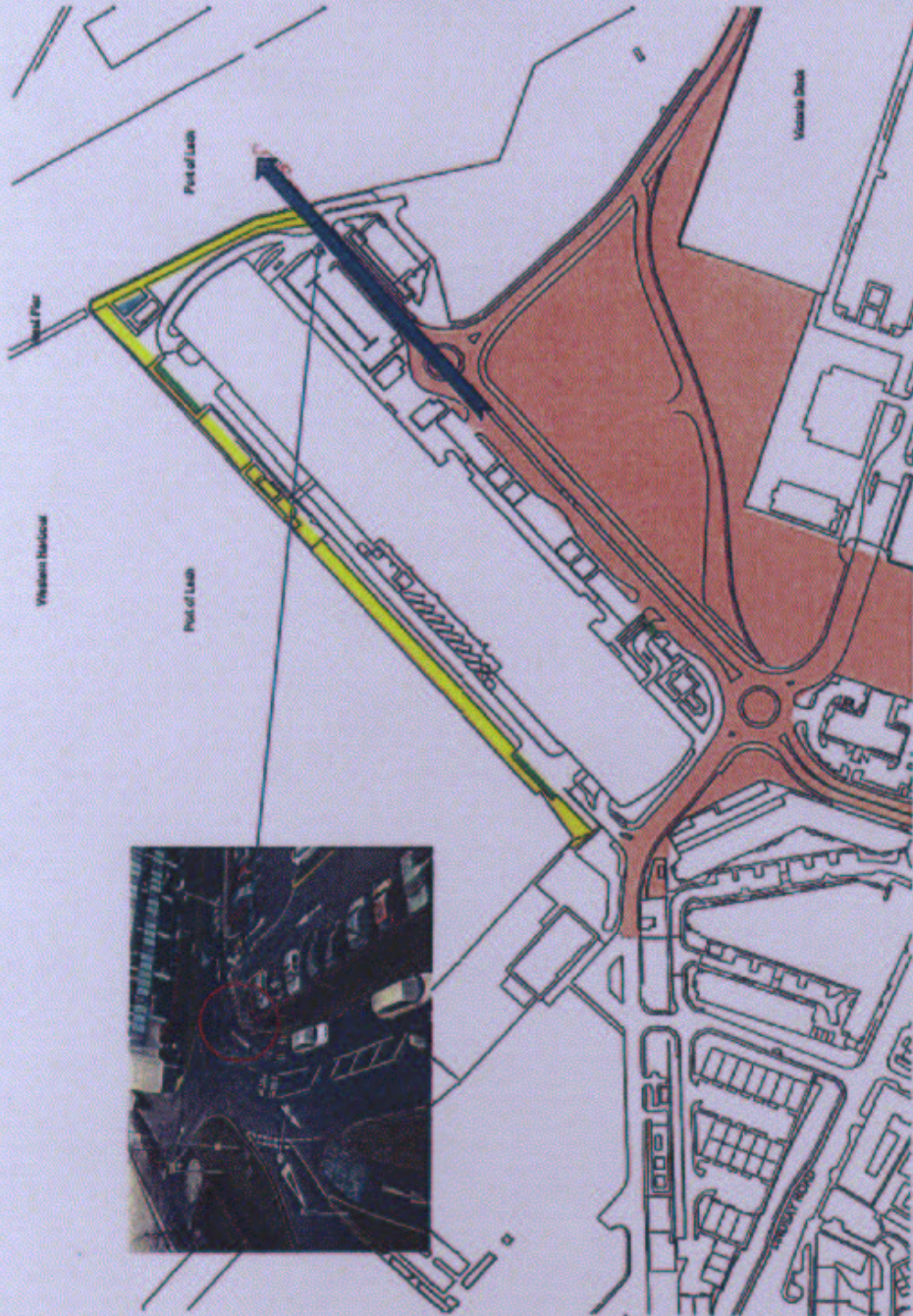
Officer's ID/Date

2891
8/9/2022

Title Number

MID206107

This is Plan 11 referred to in the
Perpetuating Deed of Mutual Burdens and
Services (Reciprocal) (Incorporating
Variation of Existing Mutual Burdens)
among Ocean Terminal Limited,
Forth Ports Limited and Forth
Property Developments Limited



NOTE: This copy is a reduction
of the original plan.

SUPPLEMENTARY PLAN 16
TO THE TITLE PLAN

X *Meg Moul*
X *Shafiq*
X *Meg Moul* FPDL

FP

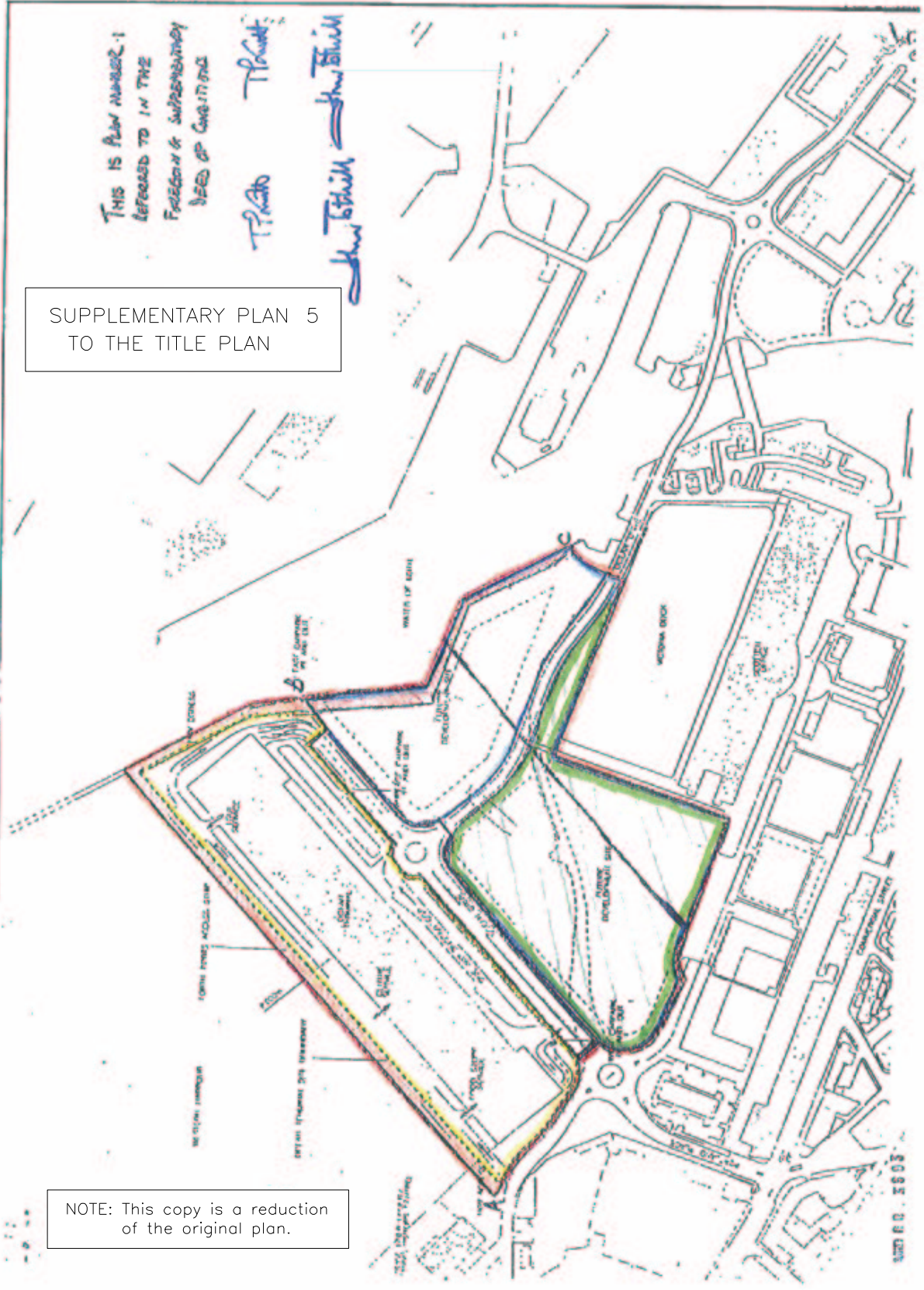
LAND REGISTER
OF SCOTLAND

Officer's ID/Date
2891
8/9/2022

Title Number
MID206107

THIS IS PLAN NUMBER 1
REFERRED TO IN THE
FREEDOM & SUPPLEMENTARY
DEEDS OF CONVEYANCE
T. P. G. G. G.
John Toshack

SUPPLEMENTARY PLAN 5
TO THE TITLE PLAN



NOTE: This copy is a reduction
of the original plan.

1000 015 5003